

+NOTICE!!

These documents have been scanned!

Do not place un-scanned documents beneath this notice!

Do not remove this notice from this file!

GPO Jacket No. 560-102
Print Order 61549
Rise Business Services, LLC
Job=AZ15 9/20/2019



Box Number= AZ15263



Claim Begin-End: AMC047449-AMC047578

1 Initial Receipt



AZ15263-2

AMC045210-AMC048023

UNITED STATES
DEPARTMENT OF THE INTERIOR
BUREAU OF LAND MANAGEMENT

A MC 47449

No. 946070

Form 1370-20
(November 1967)

7-9-79

DATE

PARENT SERIAL NUMBER

ASSIGNMENT SERIAL NUMBER

Mining Claim Location Notices(130): Canyon No. 1 - 130

APPLICANT:

SUBJECT
REMITTER IF DIFFERENT THAN APPLICANT:

Anamax Mining Co.
Drawer 1
Sahuarita, AZ 85629

Indexed
A MC 47449 thru A MC 47578

PURPOSE	FUND SYMBOL	AMOUNT
FILING FEE EARNED	140850	650.00
ADVANCE FILING FEE AND/OR RENTAL	14X6800	

ACRES	COUNTY	EFFECTIVE DATE	OLD LEASE	NEW LEASE
NEW LEASE				

	FUND SYMBOL	COUNTY	AMOUNT
APPLY: FILING FEE	140850		
RENTAL			
REFUND			
RETAIN IN UNEARNED ACCOUNT			
TOTAL			
REMARKS			

ASSIGNMENT: COMPLETE AREA

PORTION OF AREA: ASSIGNED AREA

RETAINED AREA

OF INTEREST BUT NOT OF SPECIFIC AREA:

BOND FILED

NO BOND FILED

BY _____ DATE _____

DO NOT ACCEPT THIS COPY AS A RECEIPT

ACCOUNTING ADVICE COPY

7-9-79

DATE

PARENT SERIAL NUMBER

ASSIGNMENT SERIAL NUMBER

APPLICANT: Mining Claim Location Notices(130): Canyon No. 1 - 130 SUBJECT
REMITTER IF DIFFERENT THAN APPLICANT:

Anamax Mining Co.
Drawer 1
Sahuarita, AZ 85629

Indexed
A MC 47449 thru A MC 47578

PURPOSE	FUND SYMBOL	AMOUNT
FILING FEE EARNED	140850	650.00
ADVANCE FILING FEE AND/OR RENTAL	14X6800	

ACRES

COUNTY

OLD LEASE

NEW LEASE

NEW LEASE

EFFECTIVE DATE

FUND SYMBOL

COUNTY

AMOUNT

APPLY:

FILING FEE 140850

RENTAL

ASSIGNMENT:
COMPLETE AREA

PORTION OF AREA:
ASSIGNED AREA

RETAINED AREA

REFUND

RETAIN IN UNEARNED ACCOUNT

TOTAL

REMARKS

INTEREST BUT NOT
SPECIFIC AREA:

BY

DATE

DO NOT ACCEPT THIS COPY AS A RECEIPT

CASE FOLDER COPY

NOTICE!!

These documents have been scanned!

Do not place un-scanned documents beneath this notice!

Do not remove this notice from this file!

GPO Jacket No. 560-102
Print Order 61549
Rise Business Services, LLC
Job=AZ15 9/20/2019



Box Number= AZ15263



Claim Begin-End: AMC047449-AMC047578

2 Correspondence



AZ15263-2

AMC045210-AMC048023

**NO
DOCUMENTS
FOUND**

**NO DOCUMENTS FOUND
NO DOCUMENTS FOUND**

NOTICE!!

These documents have been scanned!

Do not place un-scanned documents beneath this notice!

Do not remove this notice from this file!

GPO Jacket No. 560-102
Print Order 61549
Rise Business Services, LLC
Job=AZ15 9/20/2019



Box Number= AZ15263



Claim Begin-End: AMC047449-AMC047578

3 Transfers



AZ15263-2

AMC045210-AMC048023

**NO
DOCUMENTS
FOUND**

**NO DOCUMENTS FOUND
NO DOCUMENTS FOUND**

NOTICE!!

These documents have been scanned!

Do not place un-scanned documents beneath this notice!

Do not remove this notice from this file!

GPO Jacket No. 560-102
Print Order 61549
Rise Business Services, LLC
Job=AZ15 9/20/2019



Box Number= AZ15263



Claim Begin-End: AMC047449-AMC047578

4 Annual Filings



AZ15263-2

AMC045210-AMC048023

**NO
DOCUMENTS
FOUND**

**NO DOCUMENTS FOUND
NO DOCUMENTS FOUND**

NOTICE!!

These documents have been scanned!

Do not place un-scanned documents beneath this notice!

Do not remove this notice from this file!

GPO Jacket No. 560-102
Print Order 61549
Rise Business Services, LLC
Job=AZ15 9/20/2019



Box Number= AZ15263



Claim Begin-End: AMC047449-AMC047578

5 Miscellaneous



AZ15263-2

AMC045210-AMC048023

**NO
DOCUMENTS
FOUND**

NO DOCUMENTS FOUND
NO DOCUMENTS FOUND

NOTICE!!

These documents have been scanned!

Do not place un-scanned documents beneath this notice!

Do not remove this notice from this file!

GPO Jacket No. 560-102
Print Order 61549
Rise Business Services, LLC
Job=AZ15 9/20/2019



Box Number= AZ15263



Claim Begin-End: AMC047449-AMC047578

6 Location Notices-Amendments and Supporting Documents



AZ15263-2

AMC045210-AMC048023



ANAMAX MINING COMPANY
 P.O. BOX 127, SAHUARITA, ARIZONA 85629
 602-884-7845

Certified #551061
 Return Receipt Requested

JUL 6 1979

July 6, 1979

BUREAU OF LAND MANAGEMENT
 Arizona State Office
 2400 Valley Bank Center
 Phoenix, Arizona 85073

47449
 A MC _____

UNPATENTED MINING CLAIMS FOR RECORDATION

Enclosed are copies of Notices of Mining Location each with plat attached for the 130 claims listed below with check in the amount of \$650.00 for the \$5.00 service fee for filing each of the claims. The claims are being filed by Anamax Mining Company as Owner, as indicated in the supplemental data on the reverse side of each notice.

B.L.M. Serial No.	Name of Claim	Date of Loc.	(Recorded in Pima County) Book/Pages
_____	CANYON NO. 1	4-30-79	6048/1159-1160
_____	CANYON NO. 2	4-30-79	6048/1161-1162
_____	CANYON NO. 3	4-30-79	6048/1163-1164
_____	CANYON NO. 4	4-30-79	6048/1165-1166
_____	CANYON NO. 5	4-30-79	6048/1167-1168
_____	CANYON NO. 6	4-30-79	6048/1169-1170
_____	CANYON NO. 7	4-30-79	6048/1171-1172
_____	CANYON NO. 8	4-30-79	6048/1173-1174
_____	CANYON NO. 9	4-30-79	6048/1175-1176
_____	CANYON NO. 10	4-30-79	6048/1177-1178
_____	CANYON NO. 11	4-30-79	6048/1179-1180
_____	CANYON NO. 12	4-30-79	6048/1181-1182
_____	CANYON NO. 13	4-30-79	6048/1183-1184
_____	CANYON NO. 14	4-30-79	6048/1185-1186
_____	CANYON NO. 15	4-30-79	6048/1187-1188
_____	CANYON NO. 16	4-30-79	6048/1189-1190

B.L.M. Serial No.	Name of Claim	Date of Loc.	(Recorded in Pima County) Book/Pages
	CANYON NO. 17	5-1-79	6048/1191-1192
	CANYON NO. 18	5-1-79	6048/1193-1194
	CANYON NO. 19	5-1-79	6048/1195-1196
	CANYON NO. 20	5-1-79	6048/1197-1198
	CANYON NO. 21	5-1-79	6048/1199-1200
	CANYON NO. 22	5-1-79	6048/1201-1202
	CANYON NO. 23	5-1-79	6048/1203-1204
	CANYON NO. 24	5-1-79	6048/1205-1206
	CANYON NO. 25	5-1-79	6048/1207-1208
	CANYON NO. 26	5-1-79	6048/1209-1210
	CANYON NO. 27	5-1-79	6048/1211-1212
	CANYON NO. 28	5-1-79	6048/1213-1214
	CANYON NO. 29	5-1-79	6048/1215-1216
	CANYON NO. 30	5-1-79	6048/1217-1218
	CANYON NO. 31	5-1-79	6048/1219-1220
	CANYON NO. 32	5-1-79	6048/1221-1222
	CANYON NO. 33	5-2-79	6048/1223-1224
	CANYON NO. 34	5-2-79	6048/1225-1226
	CANYON NO. 35	5-2-79	6048/1227-1228
	CANYON NO. 36	5-2-79	6048/1229-1230
	CANYON NO. 37	5-2-79	6048/1231-1232
	CANYON NO. 38	5-2-79	6048/1233-1234
	CANYON NO. 39	5-2-79	6048/1235-1236
	CANYON NO. 40	5-3-79	6048/1237-1238
	CANYON NO. 41	5-3-79	6048/1239-1240

B.L.M. Serial No.	No. of Claim	Date of I .	(Recorded in Pima County) Book/Pages
	CANYON NO. 42	5-3-79	6048/1241-1242
	CANYON NO. 43	5-3-79	6048/1243-1244
	CANYON NO. 44	5-3-79	6048/1245-1246
	CANYON NO. 45	5-3-79	6048/1247-1248
	CANYON NO. 46	5-3-79	6048/1249-1250
	CANYON NO. 47	5-3-79	6048/1251-1252
	CANYON NO. 48	5-3-79	6048/1253-1254
	CANYON NO. 49	5-3-79	6048/1255-1256
	CANYON NO. 50	5-3-79	6048/1257-1258
	CANYON NO. 51	5-3-79	6048/1259-1260
	CANYON NO. 52	5-3-79	6048/1261-1262
	CANYON NO. 53	5-3-79	6048/1263-1264
	CANYON NO. 54	5-3-79	6048/1265-1266
	CANYON NO. 55	5-3-79	6048/1267-1268
	CANYON NO. 56	5-8-79	6048/1269-1270
	CANYON NO. 57	5-8-79	6048/1271-1272
	CANYON NO. 58	5-8-79	6048/1273-1274
	CANYON NO. 59	5-8-79	6048/1275-1276
	CANYON NO. 60	5-18-79	6048/1277-1278
	CANYON NO. 61	5-18-79	6048/1279-1280
	CANYON NO. 62	5-18-79	6048/1281-1282
	CANYON NO. 63	5-18-79	6048/1283-1284
	CANYON NO. 64	5-4-79	6048/1285-1286
	CANYON NO. 65	5-4-79	6048/1287-1288
	CANYON NO. 66	5-4-79	6048/1289-1290
	CANYON NO. 67	5-4-79	6048/1291-1292

70
JUN 1979
JUN


B.L.M. Serial No.	Name of Claim	Date of Loc.	(Recorded in Pima County)
			Book/Pages
	CANYON NO. 68	5-4-79	6048/1293-1294
	CANYON NO. 69	5-4-79	6048/1295-1296
	CANYON NO. 70	5-4-79	6048/1297-1298
	CANYON NO. 71	5-4-79	6048/1299-1300
	CANYON NO. 72	5-4-79	6048/1301-1302
	CANYON NO. 73	5-4-79	6048/1303-1304
	CANYON NO. 74	5-4-79	6048/1305-1306
	CANYON NO. 75	5-4-79	6048/1307-1308
	CANYON NO. 76	5-7-79	6048/1309-1310
	CANYON NO. 77	5-7-79	6048/1311-1312
	CANYON NO. 78	5-7-79	6048/1313-1314
	CANYON NO. 79	5-7-79	6048/1315-1316
	CANYON NO. 80	5-7-79	6048/1317-1318
	CANYON NO. 81	5-7-79	6048/1319-1320
	CANYON NO. 82	5-7-79	6048/1321-1322
	CANYON NO. 83	5-7-79	6048/1323-1324
	CANYON NO. 84	5-7-79	6048/1325-1326
	CANYON NO. 85	5-7-79	6048/1327-1328
	CANYON NO. 86	5-7-79	6048/1329-1330
	CANYON NO. 87	5-7-79	6048/1331-1332
	CANYON NO. 88	5-7-79	6048/1333-1334
	CANYON NO. 89	5-7-79	6048/1335-1336
	CANYON NO. 90	5-7-79	6048/1337-1338
	CANYON NO. 91	5-7-79	6048/1339-1340
	CANYON NO. 92	5-8-79	6048/1341-1342
	CANYON NO. 93	5-8-79	6048/1343-1344

B.L.M. Serial No.	Name of Claim	Date of Loc.	(Recorded in Pima County) Book/Pages
_____	CANYON NO. 94	5-8-79	6048/1345-1346
_____	CANYON NO. 95	5-8-79	6048/1347-1348
_____	CANYON NO. 96	5-8-79	6048/1349-1350
_____	CANYON NO. 97	5-8-79	6048/1351-1352
_____	CANYON NO. 98	5-8-79	6048/1353-1354
_____	CANYON NO. 99	5-8-79	6048/1355-1356
_____	CANYON NO. 100	5-10-79	6048/1357-1358
_____	CANYON NO. 101	5-10-79	6048/1359-1360
_____	CANYON NO. 102	5-10-79	6048/1361-1362
_____	CANYON NO. 103	5-10-79	6048/1363-1364
_____	CANYON NO. 104	5-11-79	6048/1365-1366
_____	CANYON NO. 105	5-11-79	6048/1367-1368
_____	CANYON NO. 106	5-11-79	6048/1369-1370
_____	CANYON NO. 107	5-11-79	6048/1371-1372
_____	CANYON NO. 108	5-11-79	6048/1373-1374
_____	CANYON NO. 109	5-11-79	6048/1375-1376
_____	CANYON NO. 110	5-11-79	6048/1377-1378
_____	CANYON NO. 111	5-11-79	6048/1379-1380
_____	CANYON NO. 112	5-14-79	6048/1381-1382
_____	CANYON NO. 113	5-14-79	6048/1383-1384
_____	CANYON NO. 114	5-14-79	6048/1385-1386
_____	CANYON NO. 115	5-14-79	6048/1387-1388
_____	CANYON NO. 116	5-14-79	6048/1389-1390
_____	CANYON NO. 117	5-14-79	6048/1391-1392
_____	CANYON NO. 118	5-14-79	6048/1393-1394
_____	CANYON NO. 119	5-14-79	6048/1395-1396

B.L.M. Serial No.	Name of Claim	Date of Loc.	(Recorded in Pima County) Book/Pages
_____	CANYON NO. 120	5-14-79	6048/1397-1398
_____	CANYON NO. 121	5-14-79	6048/1399-1400
_____	CANYON NO. 122	5-14-79	6048/1401-1402
_____	CANYON NO. 123	5-14-79	6048/1403-1404
_____	CANYON NO. 124	5-15-79	6048/1405-1406
_____	CANYON NO. 125	5-15-79	6048/1407-1408
_____	CANYON NO. 126	5-15-79	6048/1409-1410
_____	CANYON NO. 127	5-15-79	6048/1411-1412
_____	CANYON NO. 128	5-15-79	6048/1413-1414
_____	CANYON NO. 129	5-15-79	6048/1415-1416
_____	CANYON NO. 130	5-15-79	6048/1417-1418

An extra copy of this letter is enclosed in the event you wish to use the space provided in which to list the serial number assignments.

ANAMAX MINING COMPANY



Jane Constantine
Land Records Specialist

A MC 47449

Encs. Copies of listed notices each with recorded plat attached
1 check

pc: John Frankovich
Anamax Department Head

7
July 24, 1979

Anamax Mining Co.
Drawer 1, P. O. Box 127
Sahuarita, Arizona 85629

Dear Sirs:

This letter is to identify the serial numbers we have assigned to your mining claim location notices filed in this office on July 9, 1979.

Serial Number

Name of Claim

A MC 47449 thru 47578

Canyon No. 1 thru No. 130

Please refer to the claim names and the respective serial numbers in any future correspondence.

Enclosed is a chart showing requirements for filing affidavits of assessment work or notice of intention to hold mining claims.

Sincerely yours,

/s/ Robert L. Peterson

Chief, Branch of Records
and Data Management

Enclosure

BAhearn:nlg 7/24/79

A
m
C
4
7
4
4
9

thru

4
7
4
8
0

END

A. Defendants Are Likely To Prevail On Appeal Because Plaintiff Has Not Made A Substantial Showing On The Merits Of Its Claims.

Under the first requirement, the movant must show that it is likely to prevail on the merits of its appeal. The movant need not establish a mathematical probability, but need merely show a likelihood of success to be entitled to a stay. Federal defendants need not show an absolute probability of success in order to be entitled to stay. Virginia Petroleum Jobbers Ass'n v. Federal Power Comm'n, 259 F.2d at 927.

Since the other three factors, discussed below, strongly favor granting a stay, the court should focus on the fact that a serious question of law has been raised about the "likelihood" of plaintiff's prevailing on the merits and balance the equities revealed through an examination of the other factors.

In Washington Metropolitan Area Transit Comm'n v. Holiday Tours, Inc., 589 F.2d at 843, the court explained:

The court is not required to find that ultimate success by the movant is a mathematical probability, and indeed, as in this case, may grant a stay even though its own approach may be contrary to movant's view of the merits. The necessary "level" or "degree" of possibility of success will vary according to the court's assessment of the other factors.

See also, Evans v. Buchanan, 455 F.Supp. 715, 723 (D.Del. 1978) where the court noted: "In a motion for stay pending

NOTICE OF MINING LOCATION
LODE CLAIM

A MC 47482

TO ALL WHOM IT MAY CONCERN:

NOTICE IS HEREBY GIVEN that the CANYON NO. 34 lode mining claim has been located by Anamax Mining Company, an Arizona general partnership, whose address is P. O. Box 127, Sahuarita, Arizona 85629, on the 2nd day of May, 1979.

This claim is 1475.0 feet long measured along the center-line of the claim and 590.0 feet wide. This notice is posted on the location monument at the NE corner of the claim and the location monument is in Section 7, Township 18 South, Range 16 East, G&SRB&M, and is 7.07 feet from the NORTH end and 1467.93 feet from the SOUTH end of this claim.

The general course of this claim is from NORTH to SOUTH.

This claim is located in HELVETIA Mining District, PIMA County, Arizona, and is located in Section(s) 7, Township 18 South, Range 16 East and in Section 12, Township 18 South, Range 15 East, G&SRB&M. The locality of the claim with reference to some natural object or permanent monument whereby the claim can be identified is as follows:

from the NW corner of Section 7, Township 18 South,
Range 16 East, G&SR B&M, the claim is located about
830 feet in a southerly direction.

All done in accordance with the laws of the United States and the laws of Arizona (Section 27-202, A.R.S., as amended by Chapter 177, Laws of 1978).

DATED AND POSTED on the ground the day and year first above written.

ANAMAX MINING COMPANY

Witnesses:

By Bert L. Reid Locator

Alfred Bustamante

STATE OF ARIZONA)
) ss.
County of Pima)

Witness my hand and Official Seal.

I hereby certify that the within instrument was filed for record in Pima County, State of Arizona, at the request of

County Recorder

Anamax Mining Company
P.O.Box 127, Sahuarita, AZ 85629

By _____ Deputy

on _____ at

Fee _____

No. _____

Book _____ Page _____

(Supplemental unrecorded data on reverse of attached plat.)

Filed by:

ANAMAX MINING COMPANY (Owner)

P.O. Box 127

Sahuarita, Arizona 85629

PLAT OF THE CANYON NO. 34 LODE CLAIM

U.S. BLM Serial No. AMC _____

HELVETIA MINING DISTRICT
 12 18 15
S 7 T 18 S R 16 E

A MC 47482

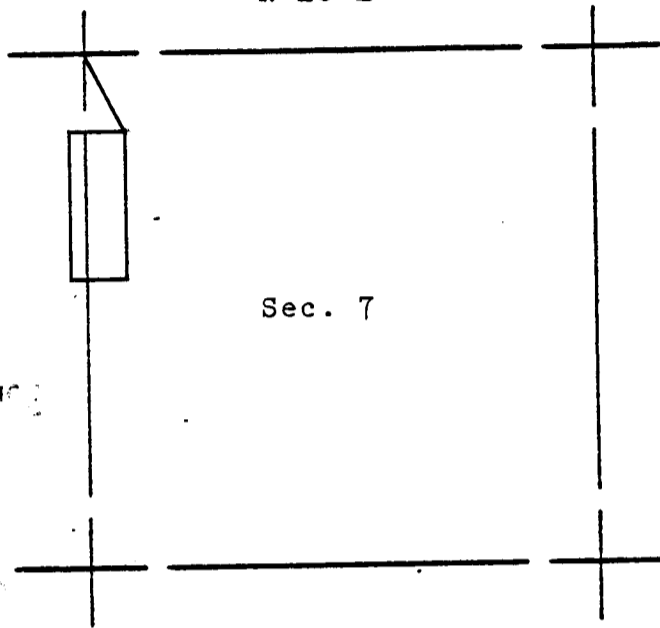
G&SR B&M, PIMA COUNTY, ARIZ.

R 15 E

R 16 E

Sec. 12

Sec. 7



RECORDED
 JUN 13 1979
 DEPARTMENT OF
 LAND


(Supplemental unrecorded data on reverse.)

The surface boundaries of the claim are marked upon the ground as follows:
 Beginning at a 2x2 POST at a point in a N45°E direction
10.0 feet from the location monument (a 2x2 POST at which the location
 notice is posted) being the NORTHEAST corner of said claim; from which
 the NORTHWEST corner of Section 7 bears N29°03'53"W
 a distance of 827.09 feet; thence WEST 590.0 feet
 to a 2x2 POST being at the NORTHWEST corner of said claim; thence
SOUTH 1475.0 feet to a 2x2 POST being at the SOUTHWEST
 corner of said claim; thence EAST 590.0 feet to a 2x2 POST
 being at the SOUTHEAST corner of said claim; thence NORTH
1475.0 feet to the place of beginning.

Fee 3.00

067921

INDEXED	COPIES	BLOTTED
---------	--------	---------



SCALE: 1" = 2000'

State of Arizona }
 County of Pima } ss

I hereby certify that the within instru-
 ment was filed for record as request

Of Anamax Mining Co.
 Date JUN 13 1979 - 3:30 PM

Book 6048 Page 1225-1226

Witness my hand and Official Seal
 day and year above written

IDA MAE SMYTH County Recorder

By Barbara Allen
 Deputy



LAND DEPARTMENT

6048 PAGE 1226

Supplemental
but unrecorded
data

CANYON ? 34 Lode Claim
Date of Loc./Reloc. 5-2-79
Rec. in Book 6048 Page 1225-1226

Filed by:

ANAMAX MINING COMPANY (Owner)
P.O. Box 127
Sahuarita, Arizona 85629

APPROXIMATE LOCATION OF CLAIM:

	Section	Township		Range	
NE $\frac{1}{4}$	<u>12</u>	T	<u>18</u>	S	R <u>15</u> E
NW $\frac{1}{4}$	<u>7</u>	T	<u>18</u>	S	R <u>16</u> E
SE $\frac{1}{4}$	<u> </u>	T	<u> </u>	S	R <u> </u> E
SW $\frac{1}{4}$	<u> </u>	T	<u> </u>	S	R <u> </u> E

G & SR B&M, Pima County, Arizona

ANAMAX MINING COMPANY
LAND DEPT.

7-1-79 ms & md

NOTICE OF MINING LOCATION
LODE CLAIM

A MC 47483

TO ALL WHOM IT MAY CONCERN:

NOTICE IS HEREBY GIVEN that the CANYON NO. 35 lode mining claim has been located by Anamax Mining Company, an Arizona general partnership, whose address is P. O. Box 127, Sahuarita, Arizona 85629, on the 2nd day of May, 1979.

This claim is 1475.0 feet long measured along the center-line of the claim and 590.0 feet wide. This notice is posted on the location monument at the NE corner of the claim and the location monument is in Section 7, Township 18 South, Range 16 East, G&SRB&M, and is 7.07 feet from the NORTH end and 1467.93 feet from the SOUTH end of this claim.

The general course of this claim is from NORTH to SOUTH.

This claim is located in HELVETIA Mining District, PIMA County, Arizona, and is located in Section(s) 7, Township 18 South, Range 16 East and in Section 12, Township 18 South, Range 15 East, G&SRB&M. The locality of the claim with reference to some natural object or permanent monument whereby the claim can be identified is as follows:

from the NW corner of Section 7, Township 18 South,

Range 16 East, G&SR B&M, the claim is located about

2240 feet in a southerly direction.

All done in accordance with the laws of the United States and the laws of Arizona (Section 27-202, A.R.S., as amended by Chapter 177, Laws of 1978).

DATED AND POSTED on the ground the day and year first above written.

ANAMAX MINING COMPANY

Witnesses:

By Bert L. Reid Locator

Alfred Bustamante

STATE OF ARIZONA)
) ss.
County of Pima)

Witness my hand and Official Seal.

I hereby certify that the within instrument was filed for record in Pima County, State of Arizona, at the request of Anamax Mining Company P.O.Box 127, Sahuarita, AZ 85629

County Recorder

on _____ at

By _____ Deputy

No. _____

Fee _____

Book _____ Page _____

6048 1227

Form 4-1-79

(Supplemental unrecorded data on reverse of attached plat.)

Filed by:

ANAMAX MINING COMPANY (Owner)

P.O. Box 127

Sahuarita, Arizona 85629

PLAT OF THE CANYON NO. 35 LODE CLAIM

U.S. BLM Serial No. AMC _____

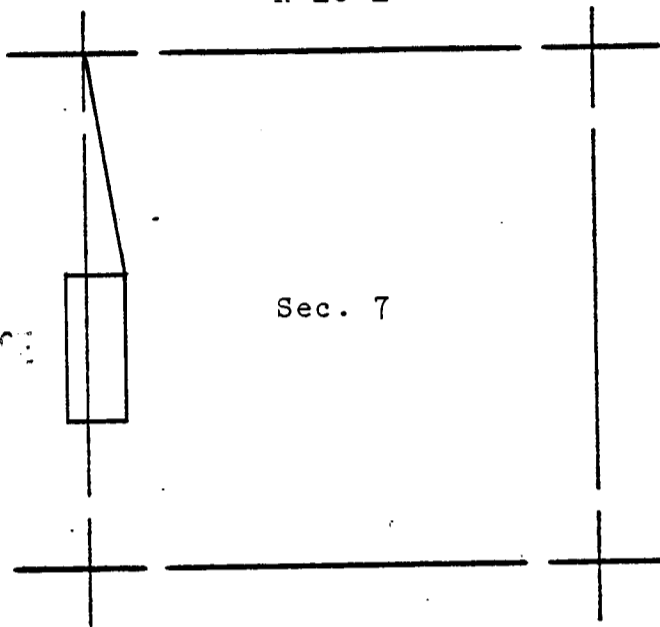
HELVETIA MINING DISTRICT
 S 7 T 18 S R 16 E

AMC 47483

G&SR B&M, PIMA COUNTY, ARIZ.

R 15 E

R 16 E



Sec. 7

Sec. 7

The surface boundaries of the claim are marked upon the ground as follows:
 Beginning at a 2x2 POST at a point in a N45°E direction
10.0 feet from the location monument (a 2x2 POST at which the location
 notice is posted) being the NORTHEAST corner of said claim; from which
 the NORTHWEST corner of Section 7 bears N10°21'35"W
 a distance of 2234.36 feet; thence WEST 590.0 feet
 to a 2x2 POST being at the NORTHWEST corner of said claim; thence
SOUTH 1475.0 feet to a 2x2 POST being at the SOUTHWEST
 corner of said claim; thence EAST 590.0 feet to a 2x2 POST
 being at the SOUTHEAST corner of said claim; thence NORTH
1475.0 feet to the place of beginning.

067922

Fee 3.00

INDEXED	COPIES	BLOTTED
---------	--------	---------

State of Arizona }
 County of Pima } ss

I hereby certify that the within instru-
 ment was filed for record as request
 Of Anamax Mining Co.
 Date JUN 13 1979 - 3:30 PM

Book 6048 Page 1227-1228

Witness my hand and Official Seal
 day and year above written

IDA MAE SMYTH County Recorder

By Barbara Allen
 Deputy



SCALE: 1" = 2000'



LAND DEPARTMENT

6048 PAGE 1228

Supplemental
but unrecorded
data

CANYON NO. 35 Lode Claim

Date of Loc./~~ReLoc.~~ 5-2-79

Rec. in Book 6048 Page 1227-1228

Filed by:

ANAMAX MINING COMPANY (Owner)
P.O. Box 127
Sahuarita, Arizona 85629

APPROXIMATE LOCATION OF CLAIM:

	Section	Township		Range	
NE $\frac{1}{4}$	<u>12</u>	T	<u>18</u>	S	R <u>15</u> E
NW $\frac{1}{4}$	<u>7</u>	T	<u>18</u>	S	R <u>16</u> E
SE $\frac{1}{4}$	<u>12</u>	T	<u>18</u>	S	R <u>15</u> E
SW $\frac{1}{4}$	<u>7</u>	T	<u>18</u>	S	R <u>16</u> E

G & SR B&M, Pima County, Arizona

ANAMAX MINING COMPANY
LAND DEPT.

7-1-79 ms & md

NOTICE OF MINING LOCATION
LODE CLAIM

A MC 47484

TO ALL WHOM IT MAY CONCERN:

NOTICE IS HEREBY GIVEN that the CANYON NO. 36 lode mining claim has been located by Anamax Mining Company, an Arizona general partnership, whose address is P. O. Box 127, Sahuarita, Arizona 85629, on the 2nd day of May, 1979.

This claim is 1475.0 feet long measured along the center-line of the claim and 590.0 feet wide. This notice is posted on the location monument at the NE corner of the claim and the location monument is in Section 7, Township 18 South, Range 16 East, G&SRB&M, and is 7.07 feet from the EAST end and 1467.93 feet from the WEST end of this claim.

The general course of this claim is from EAST to WEST.

This claim is located in HELVETIA Mining District, PIMA County, Arizona, and is located in Section(s) 7, Township 18 South, Range 16 East,

G&SRB&M. The locality of the claim with reference to some natural object or permanent monument whereby the claim can be identified is as follows:

from the NW corner of Section 7, Township 18 South,
Range 16 East, G&SR B&M, the claim is located about
2890 feet in a south-easterly direction.

All done in accordance with the laws of the United States and the laws of Arizona (Section 27-202, A.R.S., as amended by Chapter 177, Laws of 1978).

DATED AND POSTED on the ground the day and year first above written.

ANAMAX MINING COMPANY

Witnesses:

By Bert L. Reid Locator

Ayud Bustamante

STATE OF ARIZONA)
County of Pima) ss.

Witness my hand and Official Seal.

I hereby certify that the within instrument was filed for record in Pima County, State of Arizona, at the request of

County Recorder

Anamax Mining Company
P.O.Box 127, Sahuarita, AZ 85629

By _____ Deputy

on _____ at

Fee _____

No. _____

Book _____ Page _____

(Supplemental unrecorded data on reverse of attached plat.)

Filed by:

ANAMAX MINING COMPANY (Owner)

P.O. Box 127

Sahuarita, Arizona 85629

PLAT OF THE CANYON NO. 36 LODE CLAIM

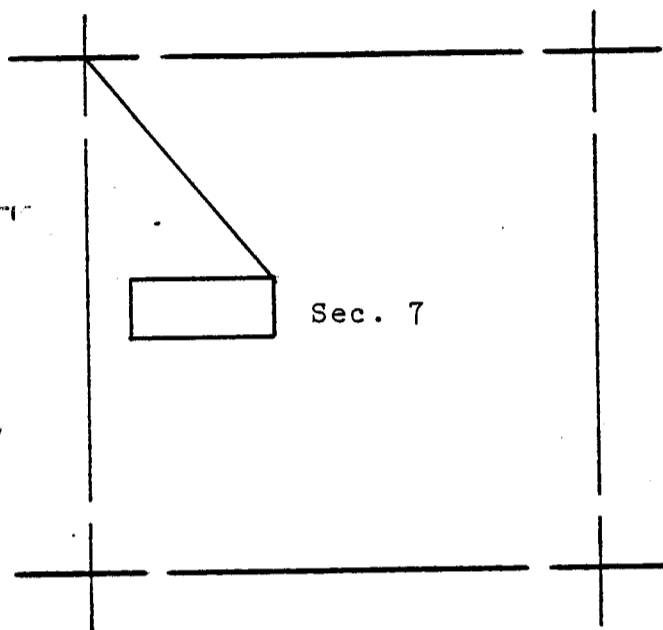
U.S. BLM Serial No. AMC _____

HELVETIA MINING DISTRICT

S 7 T 18 S R 16 E

AMC 47484

G&SR B&M, PIMA COUNTY, ARIZ.



JUL 13 1979
 JUN 13 1979

(Supplemental unrecorded data on reverse.)

The surface boundaries of the claim are marked upon the ground as follows:
 Beginning at a 2x2 POST at a point in a N45°E direction
10.0 feet from the location monument (a 2x2 POST at which the location
 notice is posted) being the NORTHEAST corner of said claim; from which
 the NORTHWEST corner of Section 7 bears N40°29'37"W
 a distance of 2890.21 feet; thence SOUTH 590.0 feet
 to a 2x2 POST being at the SOUTHEAST corner of said claim; thence
WEST 1475.0 feet to a 2x2 POST being at the SOUTHWEST
 corner of said claim; thence NORTH 590.0 feet to a 2x2 POST
 being at the NORTHWEST corner of said claim; thence EAST
1475.0 feet to the place of beginning.

067923

Fee 3.00

INDEXED	COPIES	BLOTTED
---------	--------	---------

State of Arizona }
County of Pima } ss

I hereby certify that the within instru-
ment was filed for record as request

Of Anamax Mining Co.
Date JUN 13 1979 - 9:30 PM


Book 6448 Page 1229-1230

Witness my hand and Official Seal

day and year above written

IDA MAE SMYTH, County Recorder

By Barbara Allen
Deputy



SCALE: 1" = 2000'



LAND DEPARTMENT

6048 PAGE 1230

Supplemental
but unrecorded
data

CANYON NO. 36 Lode Claim
Date of Loc./Reloc. 5-2-79
Rec. in Book 6048 Page 1229-1230

Filed by:

ANAMAX MINING COMPANY (Owner)
P.O. Box 127
Sahuarita, Arizona 85629

APPROXIMATE LOCATION OF CLAIM:

	Section	Township		Range	
NE $\frac{1}{4}$	_____	T _____	S _____	R _____	E _____
NW $\frac{1}{4}$	7	T 18	S _____	R 16	E _____
SE $\frac{1}{4}$	_____	T _____	S _____	R _____	E _____
SW $\frac{1}{4}$	7	T 18	S _____	R 16	E _____

G & SR B&M, Pima County, Arizona

ANAMAX MINING COMPANY
LAND DEPT.

7-1-79 ms & md

NOTICE OF MINING LOCATION
LODE CLAIM

A MC 47485

TO ALL WHOM IT MAY CONCERN:

NOTICE IS HEREBY GIVEN that the CANYON NO. 37 lode mining claim has been located by Anamax Mining Company, an Arizona general partnership, whose address is P. O. Box 127, Sahuarita, Arizona 85629, on the 2nd day of May, 1979.

This claim is 1475.0 feet long measured along the center-line of the claim and 590.0 feet wide. This notice is posted on the location monument at the NW corner of the claim and the location monument is in Section 7, Township 18 South, Range 16 East, G&SRB&M, and is 7.07 feet from the WEST end and 1467.93 feet from the EAST end of this claim.

The general course of this claim is from EAST to WEST.

This claim is located in HELVETIA Mining District, PIMA County, Arizona, and is located in Section(s) 7, Township 18 South, Range 16 East,

G&SRB&M. The locality of the claim with reference to some natural object or permanent monument whereby the claim can be identified is as follows:

from the NW corner of Section 7, Township 18 South,

Range 16 East, G&SR B&M, the claim is located about

2900 feet in a south-easterly direction.

All done in accordance with the laws of the United States and the laws of Arizona (Section 27-202, A.R.S., as amended by Chapter 177, Laws of 1978).

DATED AND POSTED on the ground the day and year first above written.

ANAMAX MINING COMPANY

Witnesses:

By Bert L. Reid Locator

Alfred Bustamante

STATE OF ARIZONA)
County of Pima) ss.

Witness my hand and Official Seal.

I hereby certify that the within instrument was filed for record in Pima County, State of Arizona, at the request of

County Recorder

Anamax Mining Company
P.O.Box 127, Sahuarita, AZ 85629

By _____ Deputy

on _____ at

Fee _____

No. _____

Book _____ Page _____

(Supplemental unrecorded data on reverse of attached plat.)

Filed by:

ANAMAX MINING COMPANY (Owner)
P.O. Box 127
Sahuarita, Arizona 85629

PLAT OF THE CANYON NO. 37 LODE CLAIM

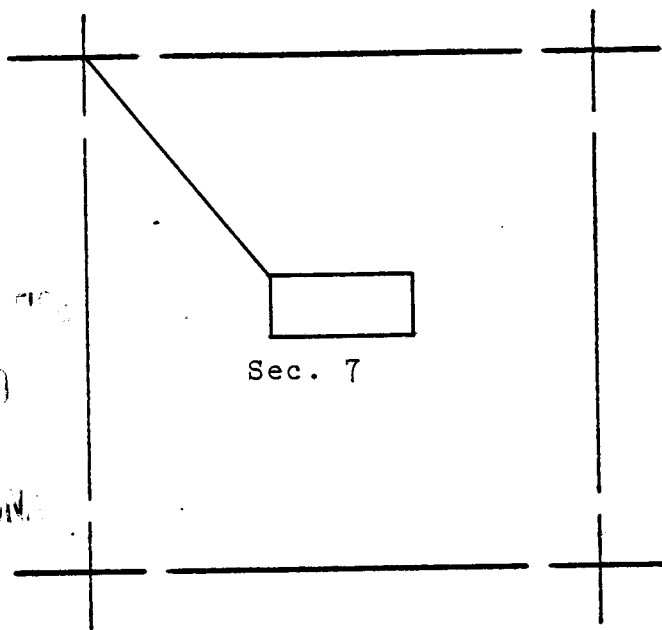
U.S. BLM Serial No. AMC _____

HELVETIA MINING DISTRICT

S 7 T 18 S R 16 E

A MC 47485

G&SR B&M, PIMA COUNTY, ARIZ.



RECORDED
 JUL 13 1979
 PIMA COUNTY ARIZONA

Sec. 7

The surface boundaries of the claim are marked upon the ground as follows:
 Beginning at a 2x2 POST at a point in a N45°W direction
10.0 feet from the location monument (a 2x2 POST at which the location
 notice is posted) being the NORTHWEST corner of said claim; from which
 the NORTHWEST corner of Section 7 bears N40°29'37"W
 a distance of 2890.21 feet; thence SOUTH 590.0 feet
 to a 2x2 POST being at the SOUTHWEST corner of said claim; thence
EAST 1475.0 feet to a 2x2 POST being at the SOUTHEAST
 corner of said claim; thence NORTH 590.0 feet to a 2x2 POST
 being at the NORTHEAST corner of said claim; thence WEST
1475.0 feet to the place of beginning.

Fee 3.00

067924


INDEXED	COPIES	BLOTTED
---------	--------	---------

State of Arizona }
County of Pima } ss


I hereby certify that the within instrument was filed for record as request
 Of Armadillo Mining Co.
 Date JUN 13 1979 - 3:30 PM

Book 6048 Page 1231-1232

Witness my hand and Official Seal
 day and year above written
 IDA MAE SMYTH County Recorder
 by Barbara Allen
 Deputy



SCALE: 1" = 2000'



6048 PAGE 1232

(Supplemental unrecorded data on reverse.)

Supplemental
but unrecorded
data

NYON NO. 37 Lode Claim

Date of Loc./~~Reloc.~~ 5-2-79

Rec. in Book 6048 Page 1231-1232

Filed by:

ANAMAX MINING COMPANY (Owner)
P.O. Box 127
Sahuarita, Arizona 85629

APPROXIMATE LOCATION OF CLAIM:

	Section	Township		Range			
NE $\frac{1}{4}$	<u>7</u>	T	<u>18</u>	S	R	<u>16</u>	E
NW $\frac{1}{4}$	<u>7</u>	T	<u>18</u>	S	R	<u>16</u>	E
SE $\frac{1}{4}$	<u>7</u>	T	<u>18</u>	S	R	<u>16</u>	E
SW $\frac{1}{4}$	<u>7</u>	T	<u>18</u>	S	R	<u>16</u>	E

G & SR B&M, Pima County, Arizona

ANAMAX MINING COMPANY
LAND DEPT.

7-1-79 ms & md

NOTICE OF MINING LOCATION
LODE CLAIM

A MC 47486

TO ALL WHOM IT MAY CONCERN:

NOTICE IS HEREBY GIVEN that the CANYON NO. 38 lode mining claim has been located by Anamax Mining Company, an Arizona general partnership, whose address is P. O. Box 127, Sahuarita, Arizona 85629, on the 2nd day of May, 1979.

This claim is 1475.0 feet long measured along the center-line of the claim and 590.0 feet wide. This notice is posted on the location monument at the SE corner of the claim and the location monument is in Section 7, Township 18 South, Range 16 East, G&SRB&M, and is 7.07 feet from the EAST end and 1467.93 feet from the WEST end of this claim.

The general course of this claim is from EAST to WEST.

This claim is located in HELVETIA Mining District, PIMA County, Arizona, and is located in Section(s) 7, Township 18 South, Range 16 East,

G&SRB&M. The locality of the claim with reference to some natural object or permanent monument whereby the claim can be identified is as follows:

from the NW corner of Section 7, Township 18 South,

Range 16 East, G&SR B&M, the claim is located about

2880 feet in a south-easterly direction.

All done in accordance with the laws of the United States and the laws of Arizona (Section 27-202, A.R.S., as amended by Chapter 177, Laws of 1978).

DATED AND POSTED on the ground the day and year first above written.

ANAMAX MINING COMPANY

Witnesses:

By Bert L. Reid Locator

Alfred Bustamante

(Supplemental unrecorded data on reverse of attached plat.)

STATE OF ARIZONA)
) ss.
County of Pima)

Witness my hand and Official Seal.

I hereby certify that the within instrument was filed for record in Pima County, State of Arizona, at the request of
Anamax Mining Company
P.O.Box 127, Sahuarita, AZ 85629

County Recorder

on _____ at _____

By _____
Deputy

No. _____

Fee _____

Book _____ Page _____

Filed by:

ANAMAX MINING COMPANY (Owner)
P.O. Box 127
Sahuarita, Arizona 85629

PLAT OF THE CANYON NO. 38 LODE CLAIM

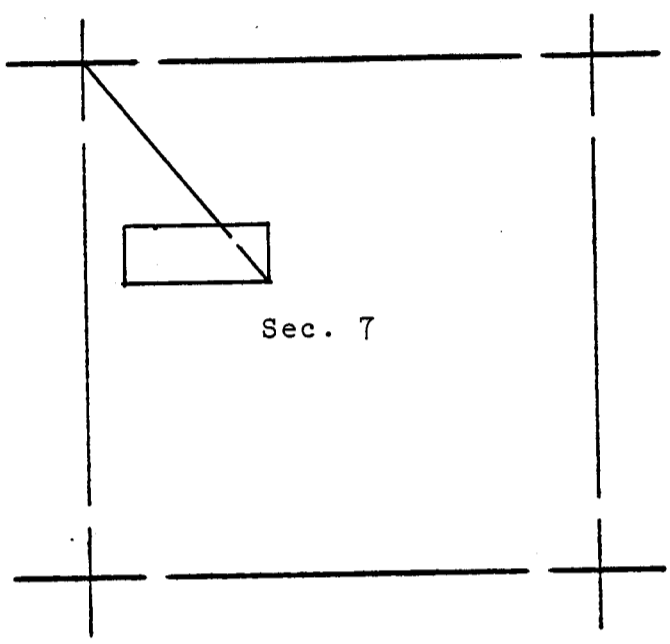
U.S. BLM Serial No. AMC _____

HELVETIA MINING DISTRICT

S 7 T 18 S R 16 E

A MC 47486

G&SR B&M, PIMA COUNTY, ARIZ.



RECORDED
 JUL 13 1979
 P.M.

The surface boundaries of the claim are marked upon the ground as follows:
 Beginning at a 2x2 POST at a point in a S45°E direction
10.0 feet from the location monument (a 2x2 POST at which the location
 notice is posted) being the SOUTHEAST corner of said claim; from which
 the NORTHWEST corner of Section 7 bears N40°29'37"W
 a distance of 2890.21 feet; thence NORTH 590.0 feet
 to a 2x2 POST being at the NORTHEAST corner of said claim; thence
WEST 1475.0 feet to a 2x2 POST being at the NORTHWEST
 corner of said claim; thence SOUTH 590.0 feet to a 2x2 POST
 being at the SOUTHWEST corner of said claim; thence EAST
1475.0 feet to the place of beginning.

067925

Fee 3.00


INDEXED	COPIES	BLOTTED
---------	--------	---------

State of Arizona }
County of Pima } ss

I hereby certify that the within instru-
 ment was filed for record as request
 Of Anamax Mining Co.
 Date JUN 13 1979 - 3:30 PM

Book 6048 Page 1233-1234

Witness my hand and Official Seal
 day and year above written
 ID W E SMYTH County Recorder
 by Barbara Allen
 Deputy



SCALE: 1" = 2000'



LAND DEPARTMENT

6048 PAGE 1234

Supplemental
but unrecorded
data

CANON NO. 38 Lode Claim

Date of Loc./Reloc. 5-2-79

Rec. in Book 6048 Page 1233-1234

Filed by:

ANAMAX MINING COMPANY (Owner)
P.O. Box 127
Sahuarita, Arizona 85629

APPROXIMATE LOCATION OF CLAIM:

	Section	Township	Range
NE $\frac{1}{4}$	_____	T _____ S	R _____ E
NW $\frac{1}{4}$	7	T 18 S	R 16 E
SE $\frac{1}{4}$	_____	T _____ S	R _____ E
SW $\frac{1}{4}$	_____	T _____ S	R _____ E

G & SR B&M, Pima County, Arizona

ANAMAX MINING COMPANY
LAND DEPT.

7-1-79 ms & md

OFFICE OF MINING LOCATION
LODE CLAIM

A MC 47487

TO ALL WHOM IT MAY CONCERN:

NOTICE IS HEREBY GIVEN that the CANYON NO. 39 lode mining claim has been located by Anamax Mining Company, an Arizona general partnership, whose address is P. O. Box 127, Sahuarita, Arizona 85629, on the 2nd day of May, 1979.

This claim is 1475.0 feet long measured along the center-line of the claim and 590.0 feet wide. This notice is posted on the location monument at the SW corner of the claim and the location monument is in Section 7, Township 18 South, Range 16 East, G&SRB&M, and is 7.07 feet from the WEST end and 1467.93 feet from the EAST end of this claim.

The general course of this claim is from EAST to WEST.

This claim is located in HELVETIA Mining District, PIMA County, Arizona, and is located in Section(s) 7, Township 18 South, Range 16 East,

G&SRB&M. The locality of the claim with reference to some natural object or permanent monument whereby the claim can be identified is as follows:

from the NW corner of Section 7, Township 18 South,
Range 16 East, G&SR B&M, the claim is located about
2890 feet in a south-easterly direction.

All done in accordance with the laws of the United States and the laws of Arizona (Section 27-202, A.R.S., as amended by Chapter 177, Laws of 1978).

DATED AND POSTED on the ground the day and year first above written.

ANAMAX MINING COMPANY

Witnesses:

BY Bert L. Reid Locator

Alfred Bustamante

STATE OF ARIZONA)
) ss.
County of Pima)

Witness my hand and Official Seal.

I hereby certify that the within instrument was filed for record in Pima County, State of Arizona, at the request of

County Recorder

Anamax Mining Company
P.O.Box 127, Sahuarita, AZ 85629

By _____
Deputy

on _____ at

Fee _____

No. _____

Book _____ Page _____

(Supplemental unrecorded data on reverse of attached plat.)

Filed by:

ANAMAX MINING COMPANY (Owner)

P.O. Box 127

Sahuarita, Arizona 85629

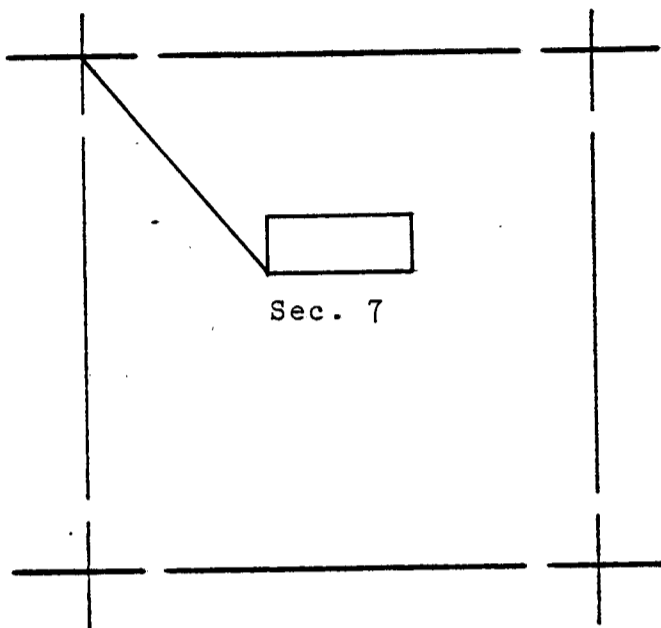
PLAT OF THE CANYON NO. 39 LODE CLAIM

U.S. BLM Serial No. AMC _____

HELVETIA MINING DISTRICT

S 7 T 18 S R 16 E

G&SR B&M, PIMA COUNTY, ARIZ.




The surface boundaries of the claim are marked upon the ground as follows:
 Beginning at a 2x2 POST at a point in a S45°W direction
10.0 feet from the location monument (a 2x2 POST at which the location
 notice is posted) being the SOUTHWEST corner of said claim; from which
 the NORTHWEST corner of Section 7 bears N40°29'37"W
 a distance of 2890.21 feet; thence NORTH 590.0 feet
 to a 2x2 POST being at the NORTHWEST corner of said claim; thence
EAST 1475.0 feet to a 2x2 POST being at the NORTHEAST
 corner of said claim; thence SOUTH 590.0 feet to a 2x2 POST
 being at the SOUTHEAST corner of said claim; thence WEST
1475.0 feet to the place of beginning.

067926

Fee 3.00

INDEXED	COPIES	BLOTTED
---------	--------	---------



SCALE: 1" = 2000'

State of Arizona }
County of Pima } ss

I hereby certify that the within instru-
ment was filed for record as request

Of Anamax Mining Co.

Date JUN 13 1979 - 3:30 PM

Book 6048 Page 1235-1236

Witness my hand and Official Seal
day and year above written

IDA M. SMYTH County Recorder

by Barbara Allen
Deputy



LAND DEPARTMENT

6048 PAGE 1236

(Supplemental unrecorded data on reverse.)

Supplemental
but unrecorded
data

CANYON NO. 39 Lode Claim

Date of Loc./~~Reloc.~~ 5-2-79

Rec. in Book 6048 Page 1235-1236

Filed by:

ANAMAX MINING COMPANY (Owner)
P.O. Box 127
Sahuarita, Arizona 85629

APPROXIMATE LOCATION OF CLAIM:

	Section	Township		Range	
NE $\frac{1}{4}$	<u>7</u>	T <u>18</u>	S	R <u>16</u>	E
NW $\frac{1}{4}$	<u>7</u>	T <u>18</u>	S	R <u>16</u>	E
SE $\frac{1}{4}$	<u> </u>	T <u> </u>	S	R <u> </u>	E
SW $\frac{1}{4}$	<u> </u>	T <u> </u>	S	R <u> </u>	E

G & SR B&M, Pima County, Arizona

ANAMAX MINING COMPANY
LAND DEPT.

7-1-79 ms & md

OFFICE OF MINING LOCATION
LODE CLAIM

JUL 1979

A MC 47488

TO ALL WHOM IT MAY CONCERN:

NOTICE IS HEREBY GIVEN that the CANYON NO. 40 lode mining claim has been located by Anamax Mining Company, an Arizona general partnership, whose address is P. O. Box 127, Sahuarita, Arizona 85629, on the 3rd day of May, 1979.

This claim is 1475.0 feet long measured along the center-line of the claim and 590.0 feet wide. This notice is posted on the location monument at the NE corner of the claim and the location monument is in Section 7, Township 18 South, Range 16 East, G&SRB&M, and is 7.07 feet from the EAST end and 1467.93 feet from the WEST end of this claim.

The general course of this claim is from EAST to WEST.

This claim is located in HELVETIA Mining District, PIMA County, Arizona, and is located in Section(s) 7, Township 18 South, Range 16 East,

G&SRB&M. The locality of the claim with reference to some natural object or permanent monument whereby the claim can be identified is as follows:

from the NW corner of Section 7, Township 18 South,
Range 16 East, G&SR B&M, the claim is located about
2130 feet in a south-easterly direction.

All done in accordance with the laws of the United States and the laws of Arizona (Section 27-202, A.R.S., as amended by Chapter 177, Laws of 1978).

DATED AND POSTED on the ground the day and year first above written.

ANAMAX MINING COMPANY

Witnesses:

By Bert L. Reid Locator

Alfred Bustamante

STATE OF ARIZONA)
) ss.
County of Pima)

Witness my hand and Official Seal.

I hereby certify that the within instrument was filed for record in Pima County, State of Arizona, at the request of

County Recorder

Anamax Mining Company
P.O.Box 127, Sahuarita, AZ 85629

By _____ Deputy

on _____ at

Fee _____

No. _____

Book _____ Page _____

(Supplemental unrecorded data on reverse of attached plat.)

Filed by:

ANAMAX MINING COMPANY (Owner)

P.O. Box 127

Sahuarita, Arizona 85629

PLAT OF THE CANYON NO. 40 LODE CLAIM

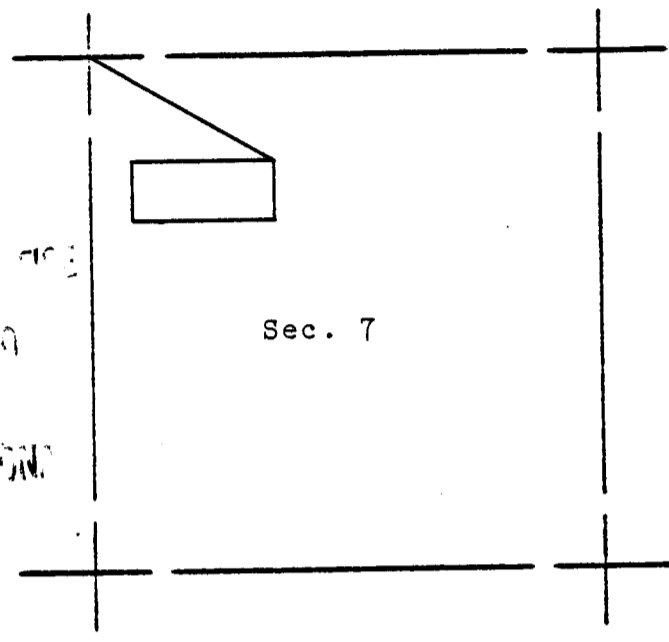
U.S. BLM Serial No. AMC _____

HELVETIA MINING DISTRICT

S 7 T 18 S R 16 E

AMC 47488

G&SR B&M, PIMA COUNTY, ARIZ.



RECORDED
 JUN 13 1979
 COUNTY OF PIMA

Sec. 7


(Supplemental unrecorded data on reverse.)

The surface boundaries of the claim are marked upon the ground as follows:
 Beginning at a 2x2 POST at a point in a N45°E direction
10.0 feet from the location monument (a 2x2 POST at which the location
 notice is posted) being the NORTHEAST corner of said claim; from which
 the NORTHWEST corner of Section 7 bears N61°31'32"W
 a distance of 2135.08 feet; thence SOUTH 590.0 feet
 to a 2x2 POST being at the SOUTHEAST corner of said claim; thence
WEST 1475.0 feet to a 2x2 POST being at the SOUTHWEST
 corner of said claim; thence NORTH 590.0 feet to a 2x2 POST
 being at the NORTHWEST corner of said claim; thence EAST
1475.0 feet to the place of beginning.

067927

Fee 3.00

INDEXED	COPIES	BLOTTED
---------	--------	---------



SCALE: 1" = 2000'

State of Arizona }
County of Pima } ss

I hereby certify that the within instrument was filed for record as request of Anamax Mining Co.

Date JUN 13 1979 - 3 50 PM
Book 6048 Page 1237-1238

Witness my hand and Official Seal day and year above written
IDA M E SMYTH County Recorder
By Barbara Allen
Deputy



Supplemental
but unrecorded
data

CA' ON NO. 40 Lode Claim
Date of Loc./Reloc. 5-3-79
Rec. in Book 6048 Page 1237-1238

Filed by:

ANAMAX MINING COMPANY (Owner)
P.O. Box 127
Sahuarita, Arizona 85629

APPROXIMATE LOCATION OF CLAIM:

	Section	Township		Range	
NE $\frac{1}{4}$	_____	T _____	S _____	R _____	E _____
NW $\frac{1}{4}$	7	T 18	S _____	R 16	E _____
SE $\frac{1}{4}$	_____	T _____	S _____	R _____	E _____
SW $\frac{1}{4}$	_____	T _____	S _____	R _____	E _____

G & SR B&M, Pima County, Arizona

ANAMAX MINING COMPANY
LAND DEPT.

7-1-79 ms & md

NOTICE OF MINING LOCATION
LODE CLAIM

A MC 47189

TO ALL WHOM IT MAY CONCERN:

NOTICE IS HEREBY GIVEN that the CANYON NO. 41 lode mining claim has been located by Anamax Mining Company, an Arizona general partnership, whose address is P. O. Box 127, Sahuarita, Arizona 85629, on the 3rd day of May, 1979.

This claim is 1475.0 feet long measured along the center-line of the claim and 590.0 feet wide. This notice is posted on the location monument at the NW corner of the claim and the location monument is in Section 7, Township 18 South, Range 16 East, G&SRB&M, and is 7.07 feet from the WEST end and 1467.93 feet from the EAST end of this claim.

The general course of this claim is from EAST to WEST.

This claim is located in HELVETIA Mining District, PIMA County, Arizona, and is located in Section(s) 7, Township 18 South, Range 16 East,

G&SRB&M. The locality of the claim with reference to some natural object or permanent monument whereby the claim can be identified is as follows:

from the NW corner of Section 7, Township 18 South,

Range 16 East, G&SR B&M, the claim is located about

2140 feet in a south-easterly direction.

All done in accordance with the laws of the United States and the laws of Arizona (Section 27-202, A.R.S., as amended by Chapter 177, Laws of 1978).

DATED AND POSTED on the ground the day and year first above written.

ANAMAX MINING COMPANY

Witnesses:

BY Bert L. Reid

Locator

Alfred Bustamante

STATE OF ARIZONA)
) ss.
County of Pima)

Witness my hand and Official Seal.

I hereby certify that the within instrument was filed for record in Pima County, State of Arizona, at the request of

County Recorder

Anamax Mining Company
P.O.Box 127, Sahuarita, AZ 85629

By _____
Deputy

on _____ at _____

Fee _____

No. _____

Book _____ Page _____

(Supplemental unrecorded data on reverse of attached plat.)

Filed by:

ANAMAX MINING COMPANY (Owner)

P.O. Box 127

Sahuarita, Arizona 85629

PLAT OF THE CANYON NO. 41 LODE CLAIM

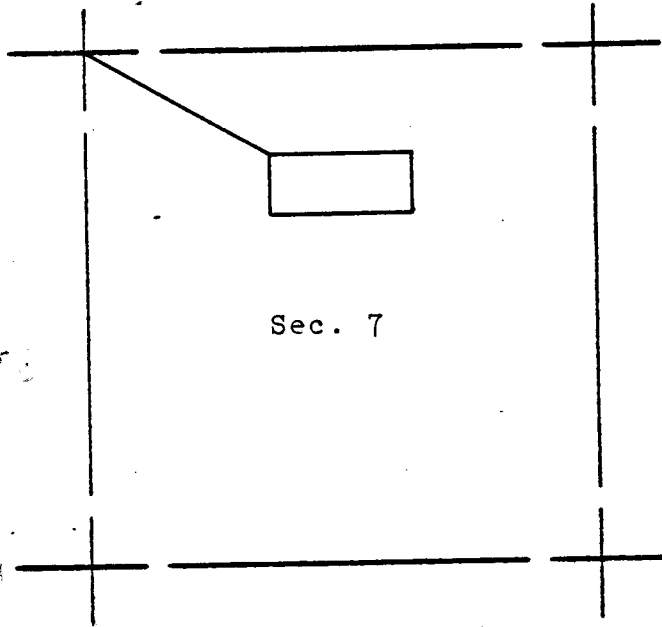
U.S. BLM Serial No. AMC _____

HELVETIA MINING DISTRICT

S 7 T 18 S R 16 E

G&SR B&M, PIMA COUNTY, ARIZ.

AMC 47489




RECORDED
 JUL 1979
 PIMA COUNTY

The surface boundaries of the claim are marked upon the ground as follows:
 Beginning at a 2x2 POST at a point in a N45°W direction
10.0 feet from the location monument (a 2x2 POST at which the location
 notice is posted) being the NORTHWEST corner of said claim; from which
 the NORTHWEST corner of Section 7 bears N61°31'32"W
 a distance of 2135.08 feet; thence SOUTH 590.0 feet
 to a 2x2 POST being at the SOUTHWEST corner of said claim; thence
EAST 1475.0 feet to a 2x2 POST being at the SOUTHEAST
 corner of said claim; thence NORTH 590.0 feet to a 2x2 POST
 being at the NORTHEAST corner of said claim; thence WEST
1475.0 feet to the place of beginning.

067928

Fee 3.00

INDEXED	COPIES	BLOTTED
---------	--------	---------



SCALE: 1" = 2000'

State of Arizona }
County of Pima } ss

I hereby certify that the within instru-
 ment was filed for record as request
 Of Anamax Mining Co.
 Date JUN 13 1979 3:30 PM

Book 6048 Page 1239-1240

Witness my hand and Official Seal
day and year above written

IDA MAE SMYTH County Recorder

By Barbara Allen
Deputy



6048-1240

Supplemental unrecorded data on reverse.

Supplemental
but unrecorded
data

NYON NO. 41 Lode Claim

Date of Loc./ReLoc. 5-3-79

Rec. in Book 6048 Page 1239-1240

Filed by:

ANAMAX MINING COMPANY (Owner)
P.O. Box 127
Sahuarita, Arizona 85629

APPROXIMATE LOCATION OF CLAIM:

	Section	Township	Range
NE $\frac{1}{4}$	<u>7</u>	T <u>18</u> S	R <u>16</u> E
NW $\frac{1}{4}$	<u>7</u>	T <u>18</u> S	R <u>16</u> E
SE $\frac{1}{4}$	<u> </u>	T <u> </u> S	R <u> </u> E
SW $\frac{1}{4}$	<u> </u>	T <u> </u> S	R <u> </u> E

G & SR B&M, Pima County, Arizona

ANAMAX MINING COMPANY
LAND DEPT.

7-1-79 ms & md

NOTICE OF MINING LOCATION
LODE CLAIM

A MC 47490

TO ALL WHOM IT MAY CONCERN:

NOTICE IS HEREBY GIVEN that the CANYON NO. 42 lode mining claim has been located by Anamax Mining Company, an Arizona general partnership, whose address is P. O. Box 127, Sahuarita, Arizona 85629, on the 3rd day of May, 1979.

This claim is 1475.0 feet long measured along the center-line of the claim and 590.0 feet wide. This notice is posted on the location monument at the SE corner of the claim and the location monument is in Section 7, Township 18 South, Range 16 East, G&SRB&M, and is 7.07 feet from the EAST end and 1467.93 feet from the WEST end of this claim.

The general course of this claim is from EAST to WEST.

This claim is located in HELVETIA Mining District, PIMA County, Arizona, and is located in Section(s) 7, Township 18 South, Range 16 East,

G&SRB&M. The locality of the claim with reference to some natural object or permanent monument whereby the claim can be identified is as follows:

from the NW corner of Section 7, Township 18 South,

Range 16 East, G&SR B&M, the claim is located about

2130 feet in a south-easterly direction.

All done in accordance with the laws of the United States and the laws of Arizona (Section 27-202, A.R.S., as amended by Chapter 177, Laws of 1978).

DATED AND POSTED on the ground the day and year first above written.

ANAMAX MINING COMPANY

Witnesses:

By Bert L. Reid Locator

Alfred Bustamente

STATE OF ARIZONA)
) ss.
County of Pima)

Witness my hand and Official Seal.

I hereby certify that the within instrument was filed for record in Pima County, State of Arizona, at the request of

County Recorder

Anamax Mining Company
P.O.Box 127, Sahuarita, AZ 85629

By _____ Deputy

on _____ at

Fee _____

No. _____

Book _____ Page _____

(Supplemental unrecorded data on reverse of attached plat.)

Filed by:

ANAMAX MINING COMPANY (Owner)

P.O. Box 127

Sahuarita, Arizona 85629

PLAT OF THE CANYON NO. 42 LODE CLAIM

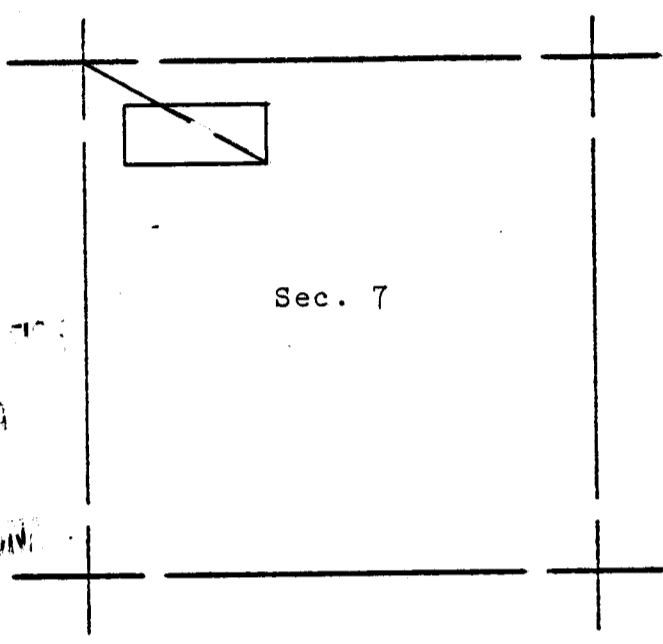
U.S. BLM Serial No. AMC _____

HELVETIA MINING DISTRICT

S 7 T 18 S R 16 E

A MC 47490

G&SR B&M, PIMA COUNTY, ARIZ.



JUN 13 1979
 JUN 13 1979
 JUN 13 1979


Supplemental unrecorded data on reverse J

The surface boundaries of the claim are marked upon the ground as follows:
 Beginning at a 2x2 POST at a point in a S45°E direction
10.0 feet from the location monument (a 2x2 POST at which the location
 notice is posted) being the SOUTHEAST corner of said claim; from which
 the NORTHWEST corner of Section 7 bears N61°31'32"W
 a distance of 2135.08 feet; thence NORTH 590.0 feet
 to a 2x2 POST being at the NORTHEAST corner of said claim; thence
WEST 1475.0 feet to a 2x2 POST being at the NORTHWEST
 corner of said claim; thence SOUTH 590.0 feet to a 2x2 POST
 being at the SOUTHWEST corner of said claim; thence EAST
1475.0 feet to the place of beginning.

067929

Fee 3.00

INDEXED	COPIES	BLOTTED
---------	--------	---------



SCALE: 1" = 2000'

State of Arizona }
County of Pima } ss

I hereby certify that the within instrument was filed for record as request of Anamax Mining Co.

Date JUN 13 1979 - 3:30 PM

Book 6148 Page 1241-1242

Witness my hand and Official Seal
 day and year above written
 ID# E SMYTH County Recorder
 by Barbara Allen
 Deputy



LAND DEPARTMENT

6048 PAGE 1242

Supplemental
but unrecorded
data

CANYC NO. 42 Lode Claim

Date of Loc./~~Reloc.~~ 5-3-79

Rec. in Book 6048 Page 1241-1242

Filed by:

ANAMAX MINING COMPANY (Owner)
P.O. Box 127
Sahuarita, Arizona 85629

APPROXIMATE LOCATION OF CLAIM:

	Section	Township		Range	
NE $\frac{1}{4}$	_____	T _____	S _____	R _____	E _____
NW $\frac{1}{4}$	7	T 18	S _____	R 16	E _____
SE $\frac{1}{4}$	_____	T _____	S _____	R _____	E _____
SW $\frac{1}{4}$	_____	T _____	S _____	R _____	E _____

G & SR B&M, Pima County, Arizona

ANAMAX MINING COMPANY
LAND DEPT.

7-1-79 ms & md

JUL 1979

NOTICE OF MINING LOCATION
LODE CLAIM

A MC 47491

TO ALL WHOM IT MAY CONCERN:

NOTICE IS HEREBY GIVEN that the CANYON NO. 43 lode mining claim has been located by Anamax Mining Company, an Arizona general partnership, whose address is P. O. Box 127, Sahuarita, Arizona 85629, on the 3rd day of May, 1979.

This claim is 1475.0 feet long measured along the center-line of the claim and 590.0 feet wide. This notice is posted on the location monument at the SW corner of the claim and the location monument is in Section 7, Township 18 South, Range 16 East, G&SRB&M, and is 7.07 feet from the WEST end and 1467.93 feet from the EAST end of this claim.

The general course of this claim is from EAST to WEST.

This claim is located in HELVETIA Mining District, PIMA County, Arizona, and is located in Section(s) 7, Township 18 South, Range 16 East,

G&SRB&M. The locality of the claim with reference to some natural object or permanent monument whereby the claim can be identified is as follows:

from the NW corner of Section 7, Township 18 South,

Range 16 East, G&SR B&M, the claim is located about

2140 feet in a south-easterly direction.

All done in accordance with the laws of the United States and the laws of Arizona (Section 27-202, A.R.S., as amended by Chapter 177, Laws of 1978).

DATED AND POSTED on the ground the day and year first above written.

ANAMAX MINING COMPANY

Witnesses:

By Beat L. Reid Locator

Alfred Bustamante

STATE OF ARIZONA)
) ss.
County of Pima)

Witness my hand and Official Seal.

I hereby certify that the within instrument was filed for record in Pima County, State of Arizona, at the request of Anamax Mining Company P.O.Box 127, Sahuarita, AZ 85629

County Recorder

By _____ Deputy

on _____ at

Fee _____

No. _____

Book _____ Page _____

(Supplemental unrecorded data on reverse of attached plat.)

Filed by:

ANAMAX MINING COMPANY (Owner)

P.O. Box 127

Sahuarita, Arizona 85629

PLAT OF THE CANYON NO. 43 LODE CLAIM

U.S. BLM Serial No. AMC _____

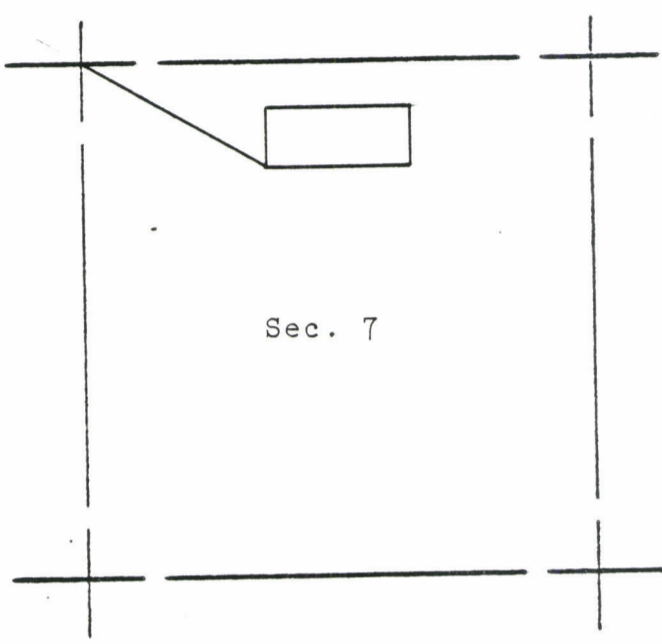
HELVETIA MINING DISTRICT

S 7 T 18 S R 16 E

A MC 4749

G&SR B&M, PIMA COUNTY, ARIZ.

FILED
JUL 9 1979
PIMA COUNTY



[Supplemental unrecorded data on reverse.]

The surface boundaries of the claim are marked upon the ground as follows:
 Beginning at a 2x2 POST at a point in a S45°W direction
10.0 feet from the location monument (a 2x2 POST at which the location
 notice is posted) being the SOUTHWEST corner of said claim; from which
 the NORTHWEST corner of Section 7 bears N61°31'32"W
 a distance of 2135.08 feet; thence NORTH 590.0 feet
 to a 2x2 POST being at the NORTHWEST corner of said claim; thence
EAST 1475.0 feet to a 2x2 POST being at the NORTHEAST
 corner of said claim; thence SOUTH 590.0 feet to a 2x2 POST
 being at the SOUTHEAST corner of said claim; thence WEST
1475.0 feet to the place of beginning.

067930

Fee 3.00

INDEXED	COPIES	BLOTTED
---------	--------	---------

State of Arizona }
County of Pima } ss

I hereby certify that the within instru-
ment was filed for record as request
Of Anamax Mining Co.

Date JUN 13 1979 - 3:30 PM
Book 6048 Page 1244

Witness my hand and Official Seal
day and year above written
IDA MAE SMYTH County Recorder
By Barbara Allen
Deputy



SCALE: 1" = 2000'



6048 PAGE 1244

Supplemental
but unrecorded
data

CANYON 0. 43 Lode Claim
Date of Loc./Reloc. 5-3-79
Rec. in Book 6048 Page 1243-1244

Filed by:

ANAMAX MINING COMPANY (Owner)
P.O. Box 127
Sahuarita, Arizona 85629

MD

APPROXIMATE LOCATION OF CLAIM:

	Section	Township		Range	
NE $\frac{1}{4}$	<u>7</u>	T <u>18</u>	S	R <u>16</u>	E
NW $\frac{1}{4}$	<u>7</u>	T <u>18</u>	S	R <u>16</u>	E
SE $\frac{1}{4}$	<u> </u>	T <u> </u>	S	R <u> </u>	E
SW $\frac{1}{4}$	<u> </u>	T <u> </u>	S	R <u> </u>	E

G & SR B&M, Pima County, Arizona

ANAMAX MINING COMPANY
LAND DEPT.

7-1-79 ms & md

A

M

C

4

7

4

9

2

And

4

7

4

9

3

DEAD





A
M
C

4
7
4
9
4

three

4
7
4
9
8

DEAD



(Supplemental unrecorded data on reverse of attached plat.)

NOTICE OF MINING LOCATION
LODE CLAIM

A MC 47512

TO ALL WHOM IT MAY CONCERN:

NOTICE IS HEREBY GIVEN that the CANYON NO. 64 lode mining claim has been located by Anamax Mining Company, an Arizona general partnership, whose address is P. O. Box 127, Sahuarita, Arizona 85629, on the 4th day of May, 1979.

This claim is 1475.0 feet long measured along the center-line of the claim and 590.0 feet wide. This notice is posted on the location monument at the NE corner of the claim and the location monument is in Section 7, Township 18 South, Range 16 East, G&SRB&M, and is 7.07 feet from the EAST end and 1467.93 feet from the WEST end of this claim.

The general course of this claim is from EAST to WEST.

This claim is located in HELVETIA Mining District, PIMA County, Arizona, and is located in Section(s) 7, Township 18 South, Range 16 East,

G&SRB&M. The locality of the claim with reference to some natural object or permanent monument whereby the claim can be identified is as follows:

from the SE corner of Section 7, Township 18 South,
Range 16 East, G&SR B&M, the claim is located about
800 feet in a north-westerly direction.

All done in accordance with the laws of the United States and the laws of Arizona (Section 27-202, A.R.S., as amended by Chapter 177, Laws of 1978).

DATED AND POSTED on the ground the day and year first above written.

ANAMAX MINING COMPANY

Witnesses:

By Bert L. Reid Locator

Alfred Bustamante

STATE OF ARIZONA)
County of Pima) ss.

Witness my hand and Official Seal.

I hereby certify that the within instrument was filed for record in Pima County, State of Arizona, at the request of

County Recorder

Anamax Mining Company
P.O.Box 127, Sahuarita, AZ 85629

By _____ Deputy

on _____ at

Fee _____

No. _____

Book _____ Page _____

Filed by:

ANAMAX MINING COMPANY (Owner)

P.O. Box 127

Sahuarita, Arizona 85629

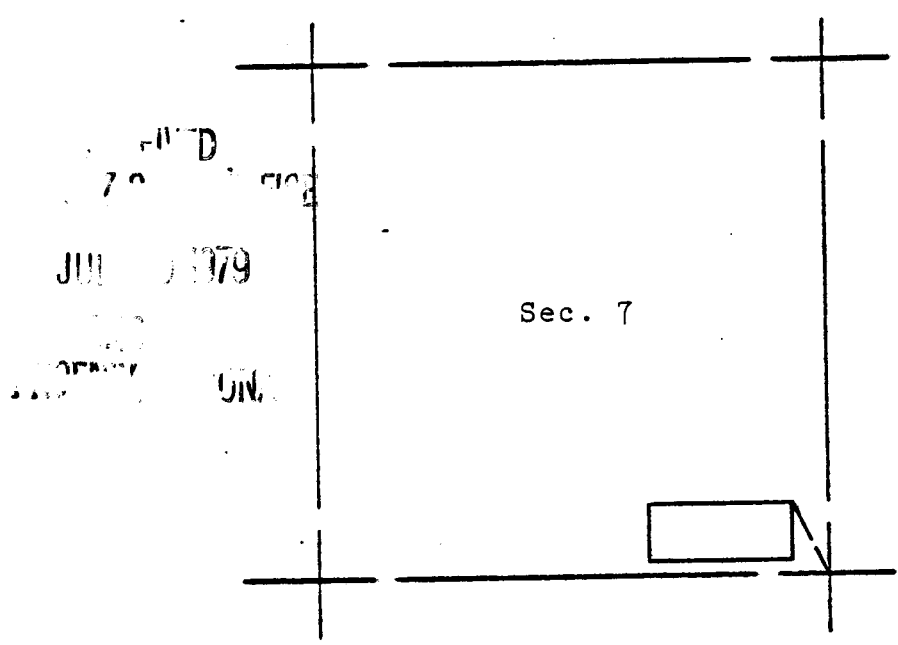
PLAT OF THE CANYON NO. 64 LODE CLAIM

U.S. BLM Serial No. AMC _____

HELVETIA MINING DISTRICT
S 7 T 18 S R 16 E

AMC 47512

G&SR B&M, PIMA COUNTY, ARIZ.




The surface boundaries of the claim are marked upon the ground as follows:
 Beginning at a 2x2 POST at a point in a N45°E direction
10.0 feet from the location monument (a 2x2 POST at which the location
 notice is posted) being the NORTHEAST corner of said claim; from which
 the SOUTHEAST corner of Section 7 bears S26°40'22"E
 a distance of 802.35 feet; thence SOUTH 590.0 feet
 to a 2x2 POST being at the SOUTHEAST corner of said claim; thence
WEST 1475.0 feet to a 2x2 POST being at the SOUTHWEST
 corner of said claim; thence NORTH 590.0 feet to a 2x2 POST
 being at the NORTHWEST corner of said claim; thence EAST
1475.0 feet to the place of beginning.

067951

Fee 3.00

INDEXED	COPIES	BLOTTED
---------	--------	---------




SCALE: 1" = 2000'

State of Arizona }
County of Pima } ss

I hereby certify that the within instru-
 ment was filed for record as request
 Of Kromax Mining Co.
 Date JUN 13 1979 -3 30 PM
 Book 6448 Page 1285-1286

Witness my hand and Official Seal
 day and year above written
 IDA MRE SMITH County Recorder
 By Barbara Allen
 Deputy



6048 PAGE 1286

Supplemental
but unrecorded
data

CAN NO. 64 Lode Claim
Date of Loc./Reloc. 5-4-79
Rec. in Book 6048 Page 1285-1286

Filed by:

ANAMAX MINING COMPANY (Owner)
P.O. Box 127
Sahuarita, Arizona 85629

APPROXIMATE LOCATION OF CLAIM:

	Section	Township	Range
NE $\frac{1}{4}$	_____	T _____ S	R _____ E
NW $\frac{1}{4}$	_____	T _____ S	R _____ E
SE $\frac{1}{4}$	7	T 18 S	R 16 E
SW $\frac{1}{4}$	_____	T _____ S	R _____ E

G & SR B&M, Pima County, Arizona

ANAMAX MINING COMPANY
LAND DEPT.

7-3-79 ms & md

Filed by:

ANAMAX MINING COMPANY (Owner)

P.O. Box 127

Sahuarita, Arizona 85629

PLAT OF THE CANYON NO. 65 LODE CLAIM

U.S. BLM Serial No. A MC _____

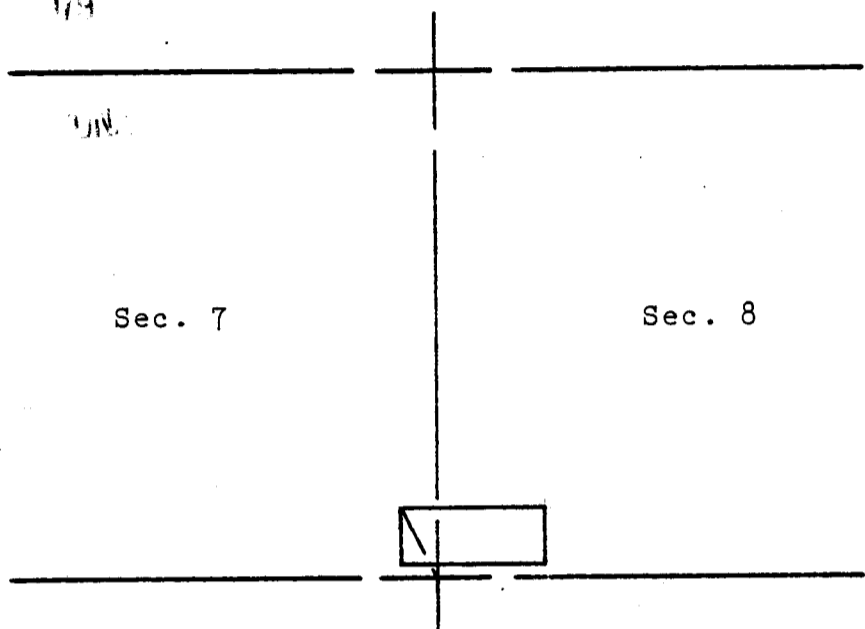
HELVETIA MINING DISTRICT

S 7 T 18 S R 16 E
S 8 T 18 S R 16 E

A MC 47513

G&SR B&M, PIMA COUNTY, ARIZ.

JUN 13 1979



Sec. 7


Sec. 8

The surface boundaries of the claim are marked upon the ground as follows:
 Beginning at a 2x2 POST at a point in a N45°W direction
10.0 feet from the location monument (a 2x2 POST at which the location
 notice is posted) being the NORTHWEST corner of said claim; from which
 the SOUTHEAST corner of Section 7 bears S26°40'22"E
 a distance of 802.35 feet; thence SOUTH 590.0 feet
 to a 2x2 POST being at the SOUTHWEST corner of said claim; thence
EAST 1475.0 feet to a 2x2 POST being at the SOUTHEAST
 corner of said claim; thence NORTH 590.0 feet to a 2x2 POST
 being at the NORTHEAST corner of said claim; thence WEST
1475.0 feet to the place of beginning.

067952

Fee 3.00

INDEXED	COPIES	BLOTTED
---------	--------	---------



SCALE: 1" = 2000'

State of Arizona }
County of Pima } ss

I hereby certify that the within instru-
ment was filed for record as request

Date JUN 13 1979 - 3 30 PM

Book 6048 Page 1287-1288
 Witness my hand and Official Seal
 day and year above written
 ID: MAE SMYTH County Recorder
 by Barbara Allen
 Deputy



6048 PAGE 1288

(Supplemental unrecorded data on reverse.)

Supplemental
but unrecorded
data

CANYON 0. 65 Lode Claim
Date of Loc./~~Reloc.~~ 5-4-79
Rec. in Book 6048 Page 1287-1288

Filed by:
ANAMAX MINING COMPANY (Owner)
P.O. Box 127
Sahuarita, Arizona 85629

APPROXIMATE LOCATION OF CLAIM:

	Section	Township	Range
NE $\frac{1}{4}$	_____	T _____ S	R _____ E
NW $\frac{1}{4}$	_____	T _____ S	R _____ E
SE $\frac{1}{4}$	<u>7</u>	T <u>18</u> S	R <u>16</u> E
SW $\frac{1}{4}$	<u>8</u>	T <u>18</u> S	R <u>16</u> E

G & SR B&M, Pima County, Arizona

ANAMAX MINING COMPANY
LAND DEPT.

7-3-79 ms & md

NOTICE OF MINING LOCATION
LODE CLAIM

A MC 47514

1979

TO ALL WHOM IT MAY CONCERN:

NOTICE IS HEREBY GIVEN that the CANYON NO. 66 lode mining claim has been located by Anamax Mining Company, an Arizona general partnership, whose address is P. O. Box 127, Sahuarita, Arizona 85629, on the 4th day of May, 1979.

This claim is 1475.0 feet long measured along the center-line of the claim and 590.0 feet wide. This notice is posted on the location monument at the SE corner of the claim and the location monument is in Section 7, Township 18 South, Range 16 East, G&SRB&M, and is 7.07 feet from the EAST end and 1467.93 feet from the WEST end of this claim.

The general course of this claim is from EAST to WEST.

This claim is located in HELVETIA Mining District, PIMA County, Arizona, and is located in Section(s) 7, Township 18 South, Range 16 East,

G&SRB&M. The locality of the claim with reference to some natural object or permanent monument whereby the claim can be identified is as follows:

from the SE corner of Section 7, Township 18 South,

Range 16 East, G&SR B&M, the claim is located about

810 feet in a north-westerly direction.

All done in accordance with the laws of the United States and the laws of Arizona (Section 27-202, A.R.S., as amended by Chapter 177, Laws of 1978).

DATED AND POSTED on the ground the day and year first above written.

ANAMAX MINING COMPANY

Witnesses:

By Bert L. Reid Locator

Alfred Bustamante

STATE OF ARIZONA)
) ss.
County of Pima)

Witness my hand and Official Seal.

I hereby certify that the within instrument was filed for record in Pima County, State of Arizona, at the request of
Anamax Mining Company
P.O.Box 127, Sahuarita, AZ 85629

County Recorder

By _____ Deputy

on _____ at

Fee _____

No. _____

Book _____ Page _____

(Supplemental unrecorded data on reverse of attached plat.)

Filed by:

ANAMAX MINING COMPANY (Owner)

P.O. Box 127

Sahuarita, Arizona 85629

PLAT OF THE CANYON NO. 66 LODE CLAIM

U.S. BLM Serial No. AMC _____

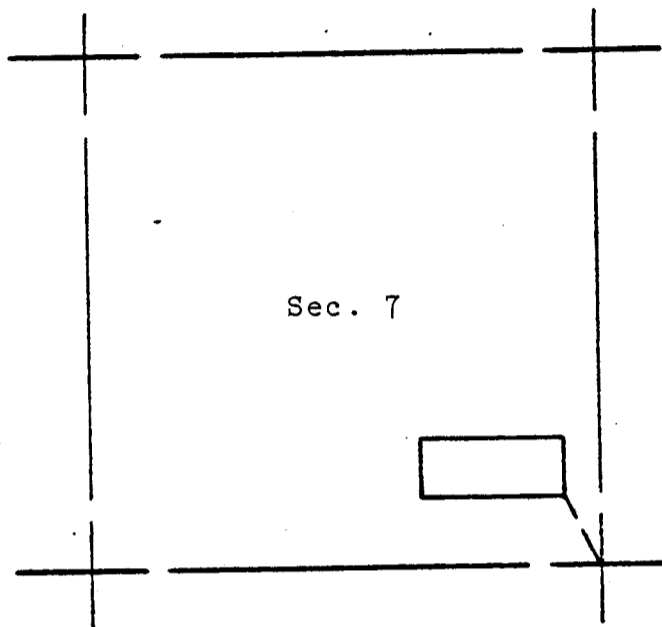
HELVETIA MINING DISTRICT

S 7 T 18 S R 16 E

AMC 47514

G&SR B&M, PIMA COUNTY, ARIZ.

FILED
JUN 13 1979
JUN




(Supplemental unrecorded data on reverse.)

The surface boundaries of the claim are marked upon the ground as follows:
 Beginning at a 2x2 POST at a point in a S45°E direction
10.0 feet from the location monument (a 2x2 POST at which the location
 notice is posted) being the SOUTHEAST corner of said claim; from which
 the SOUTHEAST corner of Section 7 bears S26°40'22"E
 a distance of 802.35 feet; thence NORTH 590.0 feet
 to a 2x2 POST being at the NORTHEAST corner of said claim; thence
WEST 1475.0 feet to a 2x2 POST being at the NORTHWEST
 corner of said claim; thence SOUTH 590.0 feet to a 2x2 POST
 being at the SOUTHWEST corner of said claim; thence EAST
1475.0 feet to the place of beginning.

067953

Fee 3.00

INDEXED	COPIES	BLOTTED
---------	--------	---------



SCALE: 1" = 2000'

State of Arizona }
County of Pima } ss

I hereby certify that the within instrument was filed for record as request

Of Anamax Mining Co.
Book 6048 P. 1297-1298

Book 6048 Page 1297-1298 JUN 13 1979 - 3:30 PM

Witness my hand and Official Seal
 day and year above written
 IDA MAE SMYTH County Recorder.
 by Babara Allen
 Deputy



6048 PAGE 1290

Supplemental
but unrecorded
data

 CANY NO. 66 Lode Claim
Date of Loc./~~Re~~loc. 5-4-79
Rec. in Book 6048 Page 1289-1290

Filed by:
ANAMAX MINING COMPANY (Owner)
P.O. Box 127
Sahuarita, Arizona 85629

APPROXIMATE LOCATION OF CLAIM:

	Section	Township		Range	
NE $\frac{1}{4}$	<u> </u>	T <u> </u>	S	R <u> </u>	E
NW $\frac{1}{4}$	<u> </u>	T <u> </u>	S	R <u> </u>	E
SE $\frac{1}{4}$	<u> 7 </u>	T <u> 18 </u>	S	R <u> 16 </u>	E
SW $\frac{1}{4}$	<u> </u>	T <u> </u>	S	R <u> </u>	E

G & SR B&M, Pima County, Arizona

ANAMAX MINING COMPANY
LAND DEPT.

 7-3-79 ms & md

NOTICE OF MINING LOCATION
LODE CLAIM

JUL 1979

A MC 47515

TO ALL WHOM IT MAY CONCERN:

NOTICE IS HEREBY GIVEN that the CANYON NO. 67 lode mining claim has been located by Anamax Mining Company, an Arizona general partnership, whose address is P. O. Box 127, Sahuarita, Arizona 85629, on the 4th day of May, 1979.

This claim is 1475.0 feet long measured along the center-line of the claim and 590.0 feet wide. This notice is posted on the location monument at the sw corner of the claim and the location monument is in Section 7, Township 18 South, Range 16 East, G&SRB&M, and is 7.07 feet from the WEST end and 1467.93 feet from the EAST end of this claim.

The general course of this claim is from EAST to WEST.

This claim is located in HELVETIA Mining District, PIMA County, Arizona, and is located in Section(s) 7 & 8, Township 18 South, Range 16 East,

G&SRB&M. The locality of the claim with reference to some natural object or permanent monument whereby the claim can be identified is as follows:

from the SE corner of Section 7, Township 18 South,
Range 16 East, G&SR B&M, the claim is located about
800 feet in a northerly direction.

All done in accordance with the laws of the United States and the laws of Arizona (Section 27-202, A.R.S., as amended by Chapter 177, Laws of 1978).

DATED AND POSTED on the ground the day and year first above written.

ANAMAX MINING COMPANY

Witnesses:

By Bert L. Reid Locator

Alfred Bustamante

STATE OF ARIZONA)
County of Pima) ss.

Witness my hand and Official Seal.

I hereby certify that the within instrument was filed for record in Pima County, State of Arizona, at the request of Anamax Mining Company P.O.Box 127, Sahuarita, AZ 85629

County Recorder
By _____ Deputy
Fee _____

on _____ at _____
No. _____
Book _____ Page _____

(Supplemental unrecorded data on reverse of attached plat.)

Filed by:

ANAMAX MINING COMPANY (Owner)

P.O. Box 127

Sahuarita, Arizona 85629

PLAT OF THE CANYON NO. 67 LODE CLAIM

U.S. BLM Serial No. A MC _____

HELVETIA MINING DISTRICT

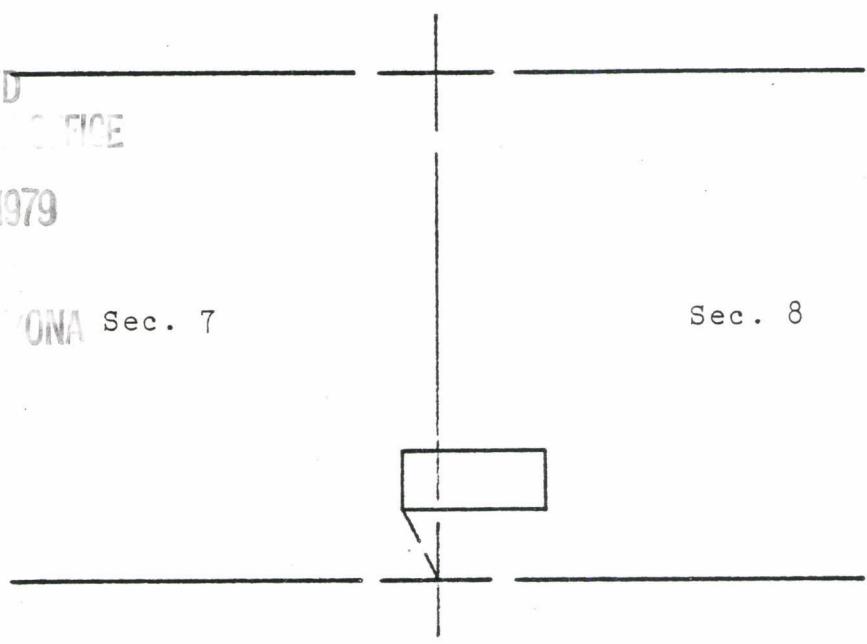
S 7 T 18 S R 16 E
S 8 T 18 S R 16 E

A MC 47515

G&SR B&M, PIMA COUNTY, ARIZ.

(Supplemental unrecorded data on reverse.)

RECORDED
OFFICE
JUL 9 1979
LIBRARY
ONA



The surface boundaries of the claim are marked upon the ground as follows:
Beginning at a 2x2 POST at a point in a S45°W direction
10.0 feet from the location monument (a 2x2 POST at which the location
notice is posted) being the SOUTHWEST corner of said claim; from which
the SOUTHEAST corner of Section 7 bears S26°40'22"E
a distance of 802.35 feet; thence NORTH 590.0 feet
to a 2x2 POST being at the NORTHWEST corner of said claim; thence
EAST 1475.0 feet to a 2x2 POST being at the NORTHEAST
corner of said claim; thence SOUTH 590.0 feet to a 2x2 POST
being at the SOUTHEAST corner of said claim; thence WEST
1475.0 feet to the place of beginning.

067954

Fee 3.00

INDEXED	COPIES	BLOTTED
---------	--------	---------



SCALE: 1" = 2000'

State of Arizona }
County of Pima } ss

I hereby certify that the within instru-
ment was filed for record as request

Of Anamax Mining Co.
Book 6048 Page 1292
JUN 13 1979 - 3:30 PM



LAND DEPARTMENT

Witness my hand and Official Seal
day and year above written
IDA MAE SMYTH County Recorder

By Barbara Allen
Deputy

6048 PAGE 1292

Supplemental
but unrecorded
data

CANYON No. 67 Lode Claim
Date of Loc./~~Reloc.~~ 5-4-79
Rec. in Book 6048 Page 1291-1292

Filed by:

ANAMAX MINING COMPANY (Owner)
P.O. Box 127
Sahuarita, Arizona 85629

APPROXIMATE LOCATION OF CLAIM:

	Section	Township	Range
NE $\frac{1}{4}$	_____	T _____ S	R _____ E
NW $\frac{1}{4}$	_____	T _____ S	R _____ E
SE $\frac{1}{4}$	7	T 18 S	R 16 E
SW $\frac{1}{4}$	8	T 18 S	R 16 E

G & SR B&M, Pima County, Arizona

ANAMAX MINING COMPANY
LAND DEPT.

7-3-79 ms & md

Filed by:

ANAMAX MINING COMPANY (Owner)

P.O. Box 127

Sahuarita, Arizona 85629

PLAT OF THE CANYON NO. 68 LODE CLAIM

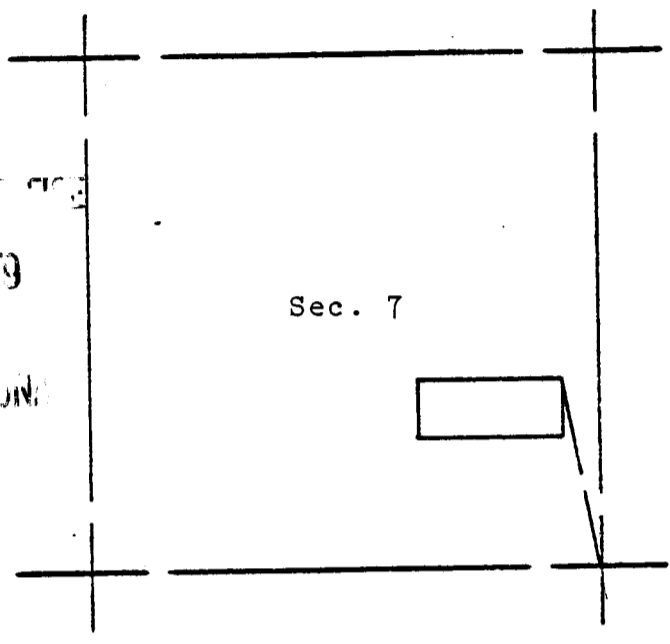
U.S. BLM Serial No. AMC _____

HELVETIA MINING DISTRICT

S 7 T 18 S R 16 E

AMC 47516

G&SR B&M, PIMA COUNTY, ARIZ.



RECORDED
 JUL 1979
 COUNTY OF PIMA


(Supplemental unrecorded data on reverse.)

The surface boundaries of the claim are marked upon the ground as follows:
 Beginning at a 2x2 POST at a point in a N45°E direction
10.0 feet from the location monument (a 2x2 POST at which the location
 notice is posted) being the NORTHEAST corner of said claim; from which
 the SOUTHEAST corner of Section 7 bears S10°45'02"E
 a distance of 1930.86 feet; thence SOUTH 590.0 feet
 to a 2x2 POST being at the SOUTHEAST corner of said claim; thence
WEST 1475.0 feet to a 2x2 POST being at the SOUTHWEST
 corner of said claim; thence NORTH 590.0 feet to a 2x2 POST
 being at the NORTHWEST corner of said claim; thence EAST
1475.0 feet to the place of beginning.

067955

Fee 3.00

INDEXED	COPIES	BLOTTED
---------	--------	---------



SCALE: 1" = 2000'

State of Arizona }
County of Pima } ss


I hereby certify that the within instrument was filed for record as requested

of Anamax Mining Co.
 date JUN 13 1979 - 3 30 PM

Book 6048 Page 1293-1294

Witness my hand and Official Seal day and year above written

IDA MAE SMYTH County Recorder
 By Barbara Allen
 Deputy



6048 PAGE 1294

Supplemental
but unrecorded
data

CANYON 2. 68 Loce Claim
Date of Loc./~~Reloc.~~ 5-4-79
Rec. in Book 6048 Page 1293-1294

Filed by:

ANAMAX MINING COMPANY (Owner)
P.O. Box 127
Sahuarita, Arizona 85629

APPROXIMATE LOCATION OF CLAIM:

	Section	Township		Range	
NE $\frac{1}{4}$	_____	T _____	S _____	R _____	E _____
NW $\frac{1}{4}$	_____	T _____	S _____	R _____	E _____
SE $\frac{1}{4}$	7	T 18	S _____	R 16	E _____
SW $\frac{1}{4}$	_____	T _____	S _____	R _____	E _____

G & SR B&M, Pima County, Arizona

ANAMAX MINING COMPANY
LAND DEPT.

7-3-79 ms & md

NOTICE OF MINING LOCATION
LODE CLAIM

1979

A MC 47517

TO ALL WHOM IT MAY CONCERN:

NOTICE IS HEREBY GIVEN that the CANYON NO. 69 lode mining claim has been located by Anamax Mining Company, an Arizona general partnership, whose address is P. O. Box 127, Sahuarita, Arizona 85629, on the 4th day of May, 1979.

This claim is 1475.0 feet long measured along the center-line of the claim and 590.0 feet wide. This notice is posted on the location monument at the NW corner of the claim and the location monument is in Section 7, Township 18 South, Range 16 East, G&SRB&M, and is 7.07 feet from the WEST end and 1467.93 feet from the EAST end of this claim.

The general course of this claim is from EAST to WEST.

This claim is located in HELVETIA Mining District, PIMA County, Arizona, and is located in Section(s) 7 & 8, Township 18 South, Range 16 East,

G&SRB&M. The locality of the claim with reference to some natural object or permanent monument whereby the claim can be identified is as follows:

from the SE corner of Section 7, Township 18 South,
Range 16 East, G&SR B&M, the claim is located about
1920 feet in a northerly direction.

All done in accordance with the laws of the United States and the laws of Arizona (Section 27-202, A.R.S., as amended by Chapter 177, Laws of 1978).

DATED AND POSTED on the ground the day and year first above written.

ANAMAX MINING COMPANY

Witnesses:

By Bert L. Reid Locator

Alfred Bustamante

STATE OF ARIZONA)
) ss.
County of Pima)

Witness my hand and Official Seal.

I hereby certify that the within instrument was filed for record in Pima County, State of Arizona, at the request of
Anamax Mining Company
P.O.Box 127, Sahuarita, AZ 85629

County Recorder

By _____ Deputy

on _____ at

Fee _____

No. _____

Book _____ Page _____

(Supplemental unrecorded data on reverse of attached plat.)

Filed by:

ANAMAX MINING COMPANY (Owner)

P.O. Box 127

Sahuarita, Arizona 85629

PLAT OF THE CANYON NO. 69 LODE CLAIM

U.S. BLM Serial No. A MC _____

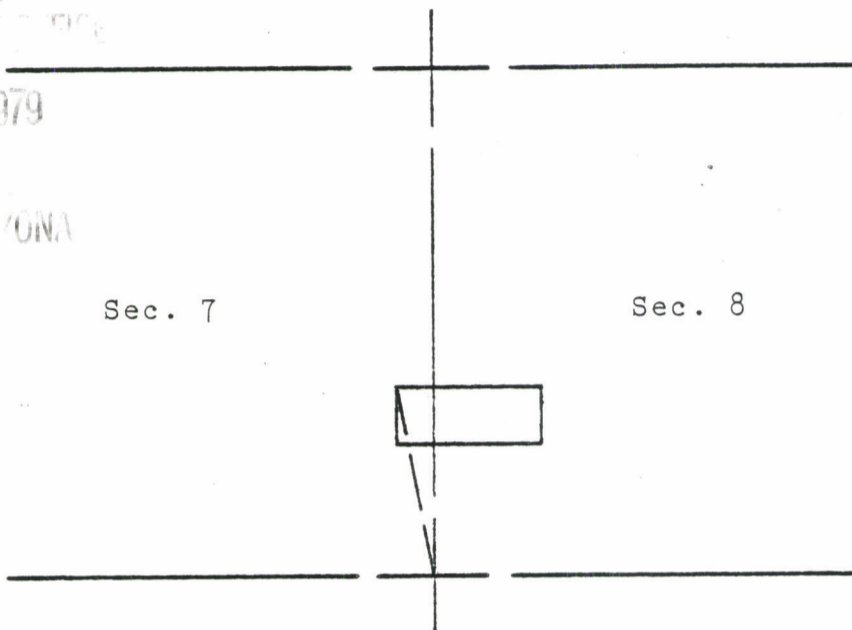
HELVETIA MINING DISTRICT

S 7 T 18 S R 16 E
S 8 T 18 S R 16 E

A MC 47517

G&SR B&M, PIMA COUNTY, ARIZ.

FILED
JUL 9 1979
PIMA COUNTY




The surface boundaries of the claim are marked upon the ground as follows:
Beginning at a 2x2 POST at a point in a N45°W direction
10.0 feet from the location monument (a 2x2 POST at which the location
notice is posted) being the NORTHWEST corner of said claim; from which
the SOUTHEAST corner of Section 7 bears S10°45'02"E
a distance of 1930.86 feet; thence SOUTH 590.0 feet
to a 2x2 POST being at the SOUTHWEST corner of said claim; thence
EAST 1475.0 feet to a 2x2 POST being at the SOUTHEAST
corner of said claim; thence NORTH 590.0 feet to a 2x2 POST
being at the NORTHEAST corner of said claim; thence WEST
1475.0 feet to the place of beginning.

067956

Fee 3.00

INDEXED	COPIES	BLOTTED
---------	--------	---------



SCALE: 1" = 2000'

State of Arizona }
County of Pima } ss

I hereby certify that the within instrument was filed for record as request

Of Anamax Mining Co.

Date JUN 13 1979 - 3 30 PM

Book 6048 Page 1295-1296

Witness my hand and Official Seal

day and year above written

(D. W. E. SMYTH County Recorder

By Barbara Allen

Deputy



LAND DEPARTMENT

6048 PAGE 1296

(Supplemental unrecorded data on reverse.)

Supplemental
but unrecorded
data

CANY NO. 69 Lode Claim
Date of Loc./~~Reloc.~~ 5-4-79
Rec. in Book 6048 Page 1295-1296

Filed by:

ANAMAX MINING COMPANY (Owner)
P.O. Box 127
Sahuarita, Arizona 85629

APPROXIMATE LOCATION OF CLAIM:

	Section	Township	Range
NE $\frac{1}{4}$	_____	T _____ S	R _____ E
NW $\frac{1}{4}$	_____	T _____ S	R _____ E
SE $\frac{1}{4}$	7	T 18 S	R 16 E
SW $\frac{1}{4}$	8	T 18 S	R 16 E

G & SR B&M, Pima County, Arizona

ANAMAX MINING COMPANY
LAND DEPT.

7-3-79 ms & md

NOTICE OF MINING LOCATION
LODE CLAIM

JUL 10 1979

A MC 47518

TO ALL WHOM IT MAY CONCERN:

NOTICE IS HEREBY GIVEN that the CANYON NO. 70 lode mining claim has been located by Anamax Mining Company, an Arizona general partnership, whose address is P. O. Box 127, Sahuarita, Arizona 85629, on the 4th day of May, 1979.

This claim is 1475.0 feet long measured along the center-line of the claim and 590.0 feet wide. This notice is posted on the location monument at the SE corner of the claim and the location monument is in Section 7, Township 18 South, Range 16 East, G&SRB&M, and is 7.07 feet from the EAST end and 1467.93 feet from the WEST end of this claim.

The general course of this claim is from EAST to WEST.

This claim is located in HELVETIA Mining District, PIMA County, Arizona, and is located in Section(s) 7, Township 18 South, Range 16 East,

G&SRB&M. The locality of the claim with reference to some natural object or permanent monument whereby the claim can be identified is as follows:

from the SE corner of Section 7, Township 18 South,
Range 16 East, G&SR B&M, the claim is located about
1940 feet in a northerly direction.

All done in accordance with the laws of the United States and the laws of Arizona (Section 27-202, A.R.S., as amended by Chapter 177, Laws of 1978).

DATED AND POSTED on the ground the day and year first above written.

ANAMAX MINING COMPANY

Witnesses:

By Bert L. Reid Locator

Asped Bustamante

STATE OF ARIZONA)
County of Pima) ss.

Witness my hand and Official Seal.

I hereby certify that the within instrument was filed for record in Pima County, State of Arizona, at the request of

County Recorder

Anamax Mining Company
P.O.Box 127, Sahuarita, AZ 85629

By _____ Deputy

on _____ at

Fee _____

No. _____

Book _____ Page _____

(Supplemental unrecorded data on reverse of attached plat.)

Filed by:

ANAMAX MINING COMPANY (Owner)

P.O. Box 127

Sahuarita, Arizona 85629

PLAT OF THE CANYON NO. 70 LODE CLAIM

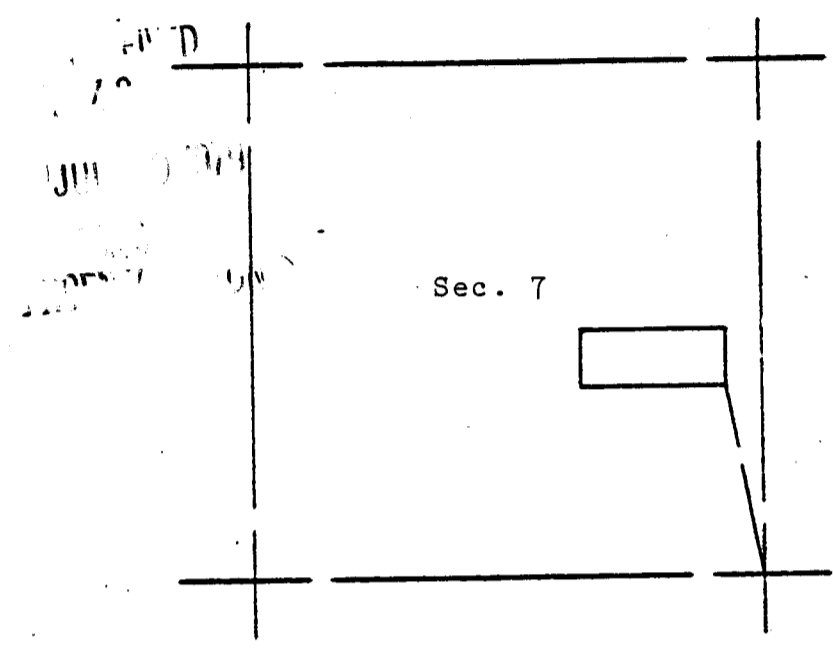
U.S. BLM Serial No. AMC _____

HELVETIA MINING DISTRICT

AMC 47518

S 7 T 18 S R 16 E

G&SR B&M, PIMA COUNTY, ARIZ.



(Supplemental unrecorded data on reverse.)

The surface boundaries of the claim are marked upon the ground as follows:
 Beginning at a 2x2 POST at a point in a S45°E direction
10.0 feet from the location monument (a 2x2 POST at which the location
 notice is posted) being the SOUTHEAST corner of said claim; from which
 the SOUTHEAST corner of Section 7 bears S10°45'02"E
 a distance of 1930.86 feet; thence NORTH 590.0 feet
 to a 2x2 POST being at the NORTHEAST corner of said claim; thence
WEST 1475.0 feet to a 2x2 POST being at the NORTHWEST
 corner of said claim; thence SOUTH 590.0 feet to a 2x2 POST
 being at the SOUTHWEST corner of said claim; thence EAST
1475.0 feet to the place of beginning.

067957

Fee 3.00

INDEXED	COPIES	BLOTTED
---------	--------	---------

State of Arizona }
County of Pima } ss


I hereby certify that the within instrument was filed for record as request

Of Anamax Mining
Date JUN 13 1979 - 3 30 PM


Book 6048 Page 1297-1298

Witness my hand and Official Seal
day and year above written

IDA MAE SMYTH County Recorder
By Bubba Allen
Deputy



SCALE: 1" = 2000'



6048 PAGE 1298

Supplemental
but unrecorded
data

CANYC NO. 70 Lode Claim
Date of Loc./~~Re~~loc. 5-4-79
Rec. in Book 6048 Page 1297-1298

Filed by:

ANAMAX MINING COMPANY (Owner)
P.O. Box 127
Sahuarita, Arizona 85629

APPROXIMATE LOCATION OF CLAIM:

	Section	Township	Range
NE $\frac{1}{4}$	_____	T _____ S	R _____ E
NW $\frac{1}{4}$	_____	T _____ S	R _____ E
SE $\frac{1}{4}$	7	T 18 S	R 16 E
SW $\frac{1}{4}$	_____	T _____ S	R _____ E

G & SR B&M, Pima County, Arizona

ANAMAX MINING COMPANY
LAND DEPT.

7-3-79 ms & md

NOTICE OF MINING LOCATION
LODE CLAIM

A MC 47519

TO ALL WHOM IT MAY CONCERN:

NOTICE IS HEREBY GIVEN that the CANYON NO. 71 lode mining claim has been located by Anamax Mining Company, an Arizona general partnership, whose address is P. O. Box 127, Sahuarita, Arizona 85629, on the 4th day of May, 1979.

This claim is 1475.0 feet long measured along the center-line of the claim and 590.0 feet wide. This notice is posted on the location monument at the SW corner of the claim and the location monument is in Section 7, Township 18 South, Range 16 East, G&SRB&M, and is 7.07 feet from the WEST end and 1467.93 feet from the EAST end of this claim.

The general course of this claim is from EAST to WEST.

This claim is located in HELVETIA Mining District, PIMA County, Arizona, and is located in Section(s) 7 & 8, Township 18 South, Range 16 East,

G&SRB&M. The locality of the claim with reference to some natural object or permanent monument whereby the claim can be identified is as follows:

from the SE corner of Section 7, Township 18 South,
Range 16 East, G&SR B&M, the claim is located about
1940 feet in a northerly direction.

All done in accordance with the laws of the United States and the laws of Arizona (Section 27-202, A.R.S., as amended by Chapter 177, Laws of 1978).

DATED AND POSTED on the ground the day and year first above written.

ANAMAX MINING COMPANY

Witnesses:

By Bert L. Reid Locator

Alfred Burtomonte

STATE OF ARIZONA)
) ss.
County of Pima)

Witness my hand and Official Seal.

I hereby certify that the within instrument was filed for record in Pima County, State of Arizona, at the request of

County Recorder

Anamax Mining Company
P.O.Box 127, Sahuarita, AZ 85629

By _____ Deputy

on _____ at

Fee _____

No. _____

Book _____ Page _____

(Supplemental unrecorded data on reverse of attached plat.)

Filed by:

ANAMAX MINING COMPANY (Owner)

P.O. Box 127

Sahuarita, Arizona 85629

Supplemental
but unrecorded
data

CANYON 71 Lode Claim
Date of Loc./~~Reloc.~~ 5-4-79
Rec. in Book 6048 Page 1299-1300

Filed by:

ANAMAX MINING COMPANY (Owner)
P.O. Box 127
Sahuarita, Arizona 85629

APPROXIMATE LOCATION OF CLAIM:

	Section	Township	Range
NE $\frac{1}{4}$	_____	T _____ S	R _____ E
NW $\frac{1}{4}$	_____	T _____ S	R _____ E
SE $\frac{1}{4}$	<u>7</u>	T <u>18</u> S	R <u>16</u> E
SW $\frac{1}{4}$	<u>8</u>	T <u>18</u> S	R <u>16</u> E

G & SR B&M, Pima County, Arizona

ANAMAX MINING COMPANY
LAND DEPT.

7-3-79 ms & md

OFFICE OF MINING LOCATION
LODE CLAIM

JUN 10 1979

A MC 47520

TO ALL WHOM IT MAY CONCERN:

NOTICE IS HEREBY GIVEN that the CANYON NO. 72 lode mining claim has been located by Anamax Mining Company, an Arizona general partnership, whose address is P. O. Box 127, Sahuarita, Arizona 85629, on the 4th day of May, 1979.

This claim is 1475.0 feet long measured along the center-line of the claim and 590.0 feet wide. This notice is posted on the location monument at the NE corner of the claim and the location monument is in Section 7, Township 18 South, Range 16 East, G&SRB&M, and is 7.07 feet from the EAST end and 1467.93 feet from the WEST end of this claim.

The general course of this claim is from EAST to WEST.

This claim is located in HELVETIA Mining District, PIMA County, Arizona, and is located in Section(s) 7, Township 18 South, Range 16 East,

G&SRB&M. The locality of the claim with reference to some natural object or permanent monument whereby the claim can be identified is as follows:

from the SE corner of Section 7, Township 18 South,
Range 16 East, G&SR B&M, the claim is located about
3090 feet in a northerly direction.

All done in accordance with the laws of the United States and the laws of Arizona (Section 27-202, A.R.S., as amended by Chapter 177, Laws of 1978).

DATED AND POSTED on the ground the day and year first above written.

ANAMAX MINING COMPANY

Witnesses:

By Bert L. Reid Locator

Alfred Bustamante

STATE OF ARIZONA)
) ss.
County of Pima)

Witness my hand and Official Seal.

I hereby certify that the within instrument was filed for record in Pima County, State of Arizona, at the request of
Anamax Mining Company
P.O.Box 127, Sahuarita, AZ 85629

County Recorder

By _____ Deputy

on _____ at

Fee _____

No. _____

Book _____ Page _____

(Supplemental unrecorded data on reverse of attached plat.)

Filed by:

ANAMAX MINING COMPANY (Owner)

P.O. Box 127

Sahuarita, Arizona 85629

PLAT OF THE CANYON NO. 72 LODE CLAIM

U.S. BLM Serial No. AMC _____

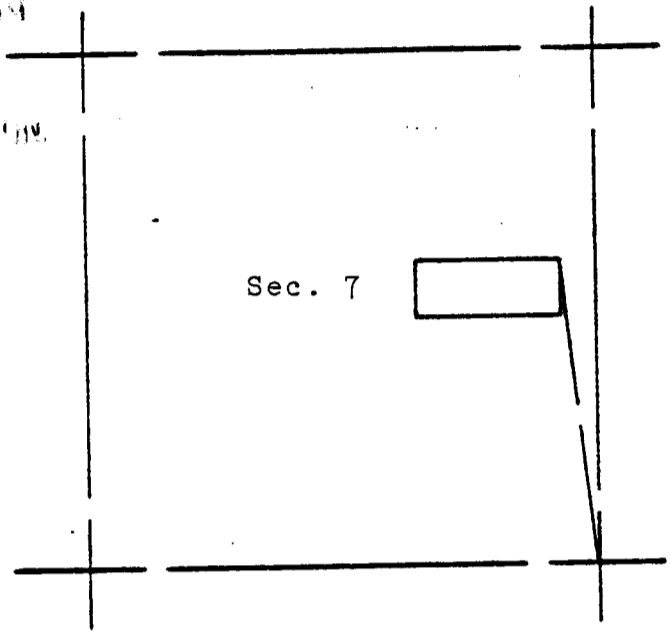
HELVETIA MINING DISTRICT

A MC 47520

S 7 T 18 S R 16 E

G&SR B&M, PIMA COUNTY, ARIZ.

JUL 1979



Sec. 7

The surface boundaries of the claim are marked upon the ground as follows:
 Beginning at a 2x2 POST at a point in a N45°E direction
10.0 feet from the location monument (a 2x2 POST at which the location
 notice is posted) being the NORTHEAST corner of said claim; from which
 the SOUTHEAST corner of Section 7 bears S06°40'35"E
 a distance of 3097.98 feet; thence SOUTH 590.0 feet
 to a 2x2 POST being at the SOUTHEAST corner of said claim; thence
WEST 1475.0 feet to a 2x2 POST being at the SOUTHWEST
 corner of said claim; thence NORTH 590.0 feet to a 2x2 POST
 being at the NORTHWEST corner of said claim; thence EAST
1475.0 feet to the place of beginning.

067959

Fee 3.00

INDEXED	COPIES	BLOTTED
---------	--------	---------

State of Arizona }
County of Pima } ss

I hereby certify that the within instru-
ment was filed for record as request


By Barbara Allen

Date JUN 13 1979 9:00 PM
Book 6048 Page 1301-1302


Witness my hand and Official Seal
day and year above written

IDA M. SMYTH County Recorder

By Barbara Allen
Deputy



SCALE: 1" = 2000'



6048 PAGE 1302

[Supplemental unrecorded data on reverse.]

Supplemental
but unrecorded
data

CANYON \. 72 Lode Claim
Date of Loc./Reloc. 5-4-79
Rec. in Book 6048 Page 1301-1302

Filed by:

ANAMAX MINING COMPANY (Owner)
P.O. Box 127
Sahuarita, Arizona 85629

APPROXIMATE LOCATION OF CLAIM:

	Section	Township		Range	
<u>NE$\frac{1}{4}$</u>	<u>7</u>	T	<u>18</u> S	R	<u>16</u> E
<u>NW$\frac{1}{4}$</u>	<u></u>	T	<u></u> S	R	<u></u> E
<u>SE$\frac{1}{4}$</u>	<u>7</u>	T	<u>18</u> S	R	<u>16</u> E
<u>SW$\frac{1}{4}$</u>	<u></u>	T	<u></u> S	R	<u></u> E

G & SR B&M, Pima County, Arizona

ANAMAX MINING COMPANY
LAND DEPT.

7-3-79 ms & md

Filed by:

ANAMAX MINING COMPANY (Owner)

P.O. Box 127

Sahuarita, Arizona 85629

PLAT OF THE CANYON NO. 73 LODE CLAIM

U.S. BLM Serial No. A MC _____

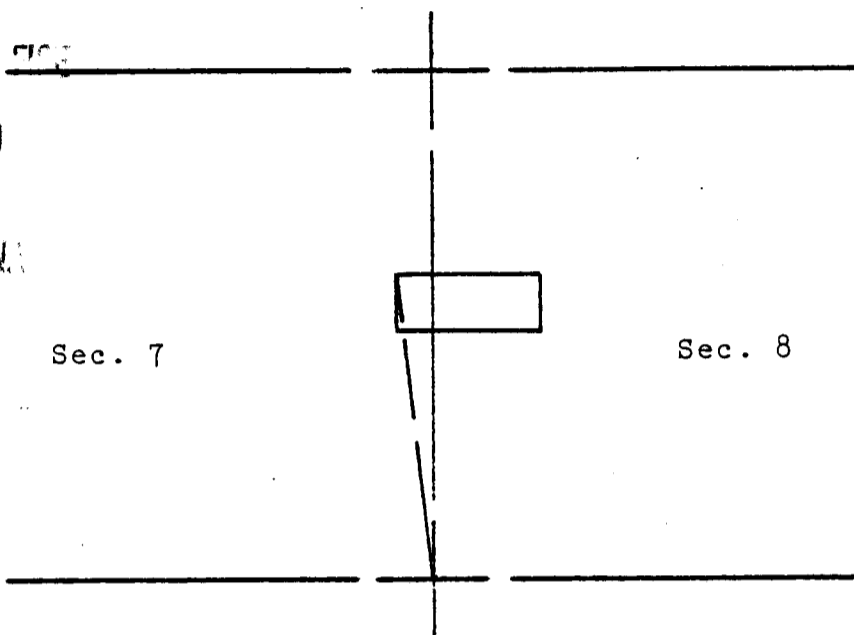
HELVETIA MINING DISTRICT

S 7 T 18 S R 16 E

S 8 T 18 S R 16 E

G&SR B&M, PIMA COUNTY, ARIZ.

A MC 4752⁺



(Supplemental unrecorded data on reverse)

The surface boundaries of the claim are marked upon the ground as follows:
 Beginning at a 2x2 POST at a point in a N45°W direction
10.0 feet from the location monument (a 2x2 POST at which the location
 notice is posted) being the NORTHWEST corner of said claim; from which
 the SOUTHEAST corner of Section 7 bears S06°40'35"E
 a distance of 3097.98 feet; thence SOUTH 590.0 feet
 to a 2x2 POST being at the SOUTHWEST corner of said claim; thence
EAST 1475.0 feet to a 2x2 POST being at the SOUTHEAST
 corner of said claim; thence NORTH 590.0 feet to a 2x2 POST
 being at the NORTHEAST corner of said claim; thence WEST
1475.0 feet to the place of beginning.

Fee 3.00

067960

INDEXED	COPIES	BLOTTED
---------	--------	---------

State of Arizona }
County of Pima } ss

I hereby certify that the within instru-
ment was filed for record as request


Of Anamax Mining

Date JUN 18 1979 - 8:30 PM

Book 6048 Page 1304

Witness my hand and Official Seal
day and year above written

By Barbara Allen
Deputy



SCALE: 1" = 2000'



LAND DEPARTMENT

6048 PAGE 1304

Supplemental
but unrecorded
data

CANYON 0. 73 Lode Claim
Date of Loc./Reloc. 5-4-79
Rec. in Book 6048 Page 1303-1304

Filed by:

ANAMAX MINING COMPANY (Owner)
P.O. Box 127
Sahuarita, Arizona 85629

APPROXIMATE LOCATION OF CLAIM:

	Section	Township		Range	
NE $\frac{1}{4}$	<u>7</u>	T <u>18</u>	S	R <u>16</u>	E
NW $\frac{1}{4}$	<u>8</u>	T <u>18</u>	S	R <u>16</u>	E
SE $\frac{1}{4}$	<u>7</u>	T <u>18</u>	S	R <u>16</u>	E
SW $\frac{1}{4}$	<u>8</u>	T <u>18</u>	S	R <u>16</u>	E

G & SR B&M, Pima County, Arizona

ANAMAX MINING COMPANY
LAND DEPT.

7-3-79 ms & md

(Supplemental unrecorded data on reverse of attached plat.)

70
JUN 1979

NOTICE OF MINING LOCATION
LODE CLAIM

47522
A MC

TO ALL WHOM IT MAY CONCERN:

NOTICE IS HEREBY GIVEN that the CANYON NO. 74 lode mining claim has been located by Anamax Mining Company, an Arizona general partnership, whose address is P. O. Box 127, Sahuarita, Arizona 85629, on the 4th day of May, 1979.

This claim is 1475.0 feet long measured along the center-line of the claim and 590.0 feet wide. This notice is posted on the location monument at the SE corner of the claim and the location monument is in Section 7, Township 18 South, Range 16 East, G&SRB&M, and is 7.07 feet from the EAST end and 1467.93 feet from the WEST end of this claim.

The general course of this claim is from EAST to WEST.

This claim is located in HELVETIA Mining District, PIMA County, Arizona, and is located in Section(s) 7, Township 18 South, Range 16 East,

G&SRB&M. The locality of the claim with reference to some natural object or permanent monument whereby the claim can be identified is as follows:

from the SE corner of Section 7, Township 18 South,
Range 16 East, G&SR B&M, the claim is located about
3110 feet in a northerly direction.

All done in accordance with the laws of the United States and the laws of Arizona (Section 27-202, A.R.S., as amended by Chapter 177, Laws of 1978).

DATED AND POSTED on the ground the day and year first above written.

ANAMAX MINING COMPANY

Witnesses:

By Bert L. Reid Locator

Alfred Sustamante

STATE OF ARIZONA)
County of Pima) ss.

Witness my hand and Official Seal.

I hereby certify that the within instrument was filed for record in Pima County, State of Arizona, at the request of

County Recorder

Anamax Mining Company
P.O.Box 127, Sahuarita, AZ 85629

By _____ Deputy

on _____ at _____

Fee _____

No. _____

Book _____ Page _____

Filed by:

ANAMAX MINING COMPANY (Owner)

P.O. Box 127

Sahuarita, Arizona 85629

PLAT OF THE _____ CANYON NO. 74 _____ LODE CLAIM

U.S. BLM Serial No. AMC _____

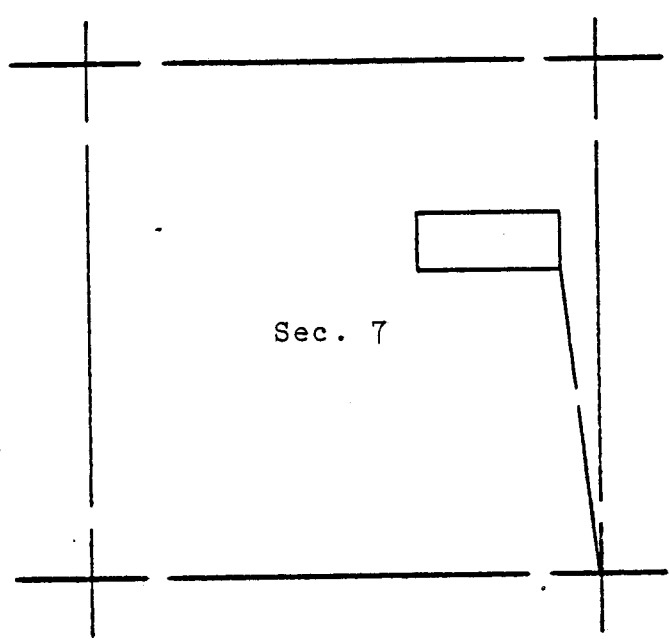
HELVETIA _____ MINING DISTRICT

S 7 T 18 S R 16 E

G&SR B&M, PIMA COUNTY, ARIZ.

A MC 47522

RECORDED
JUN 13 1979
DEPT. OF
MINE




Sec. 7

The surface boundaries of the claim are marked upon the ground as follows:
Beginning at a 2x2 POST at a point in a S45°E direction
10.0 feet from the location monument (a 2x2 POST at which the location
notice is posted) being the SOUTHEAST corner of said claim; from which
the SOUTHEAST corner of Section 7 bears S06°40'35"E
a distance of 3097.98 feet; thence NORTH 590.0 feet
to a 2x2 POST being at the NORTHEAST corner of said claim; thence
WEST 1475.0 feet to a 2x2 POST being at the NORTHWEST
corner of said claim; thence SOUTH 590.0 feet to a 2x2 POST
being at the SOUTHWEST corner of said claim; thence EAST
1475.0 feet to the place of beginning.

Fee 3.00 **067961**

INDEXED	COPIES	BLOTTED
---------	--------	---------



SCALE: 1" = 2000'

State of Arizona }
County of Pima } ss

I hereby certify that the within instru-
ment was filed for record as request
Of Anamax Mining Co.

Date JUN 13 1979 - 8 30 PM

Book 6048 Page 1305-1306

Witness my hand and Official Seal
day and year above written

IDA MAE SMYTH County Recorder
By Barbara Allen
Deputy



6048 PAGE 1306

(Supplemental unrecorded data on reverse.)

Supplemental
but unrecorded
data

CANYON . 74 Lode Claim
Date of Loc./~~Re~~loc. 5-4-79
Rec. in Book 6048 Page 1305-1306

Filed by:

ANAMAX MINING COMPANY (Owner)
P.O. Box 127
Sahuarita, Arizona 85629

APPROXIMATE LOCATION OF CLAIM:

	Section	Township		Range	
<u>NE$\frac{1}{4}$</u>	<u>7</u>	<u>T 18</u>	<u>S</u>	<u>R 16</u>	<u>E</u>
<u>NW$\frac{1}{4}$</u>	<u> </u>	<u>T</u>	<u>S</u>	<u>R</u>	<u>E</u>
<u>SE$\frac{1}{4}$</u>	<u> </u>	<u>T</u>	<u>S</u>	<u>R</u>	<u>E</u>
<u>SW$\frac{1}{4}$</u>	<u> </u>	<u>T</u>	<u>S</u>	<u>R</u>	<u>E</u>

G & SR B&M, Pima County, Arizona

ANAMAX MINING COMPANY
LAND DEPT.

7-3-79 ms & md

NOTICE OF MINING LOCATION
LODE CLAIM

A MC 47523

TO ALL WHOM IT MAY CONCERN:

NOTICE IS HEREBY GIVEN that the CANYON NO. 75 lode mining claim has been located by Anamax Mining Company, an Arizona general partnership, whose address is P. O. Box 127, Sahuarita, Arizona 85629, on the 4th day of May, 1979.

This claim is 1475.0 feet long measured along the center-line of the claim and 590.0 feet wide. This notice is posted on the location monument at the SW corner of the claim and the location monument is in Section 7, Township 18 South, Range 16 East, G&SRB&M, and is 7.07 feet from the WEST end and 1467.93 feet from the EAST end of this claim.

The general course of this claim is from EAST to WEST.

This claim is located in HELVETIA Mining District, PIMA County, Arizona, and is located in Section(s) 7 & 8, Township 18 South, Range 16 East,

G&SRB&M. The locality of the claim with reference to some natural object or permanent monument whereby the claim can be identified is as follows:

from the SE corner of Section 7, Township 18 South,

Range 16 East, G&SR B&M, the claim is located about

3100 feet in a northerly direction.

All done in accordance with the laws of the United States and the laws of Arizona (Section 27-202, A.R.S., as amended by Chapter 177, Laws of 1978).

DATED AND POSTED on the ground the day and year first above written.

ANAMAX MINING COMPANY

Witnesses:

By Bert L. Reid Locator

Alfred Bustamante

STATE OF ARIZONA)
) ss.
County of Pima)

Witness my hand and Official Seal.

I hereby certify that the within instrument was filed for record in Pima County, State of Arizona, at the request of Anamax Mining Company P.O.Box 127, Sahuarita, AZ 85629

County Recorder

By _____ Deputy

on _____ at

Fee _____

No. _____

Book _____ Page _____

(Supplemental unrecorded data on reverse of attached plat.)

Filed by:

ANAMAX MINING COMPANY (Owner)

P.O. Box 127

Sahuarita, Arizona 85629

PLAT OF THE CANYON NO. 75 LODE CLAIM

U.S. BLM Serial No. A MC _____

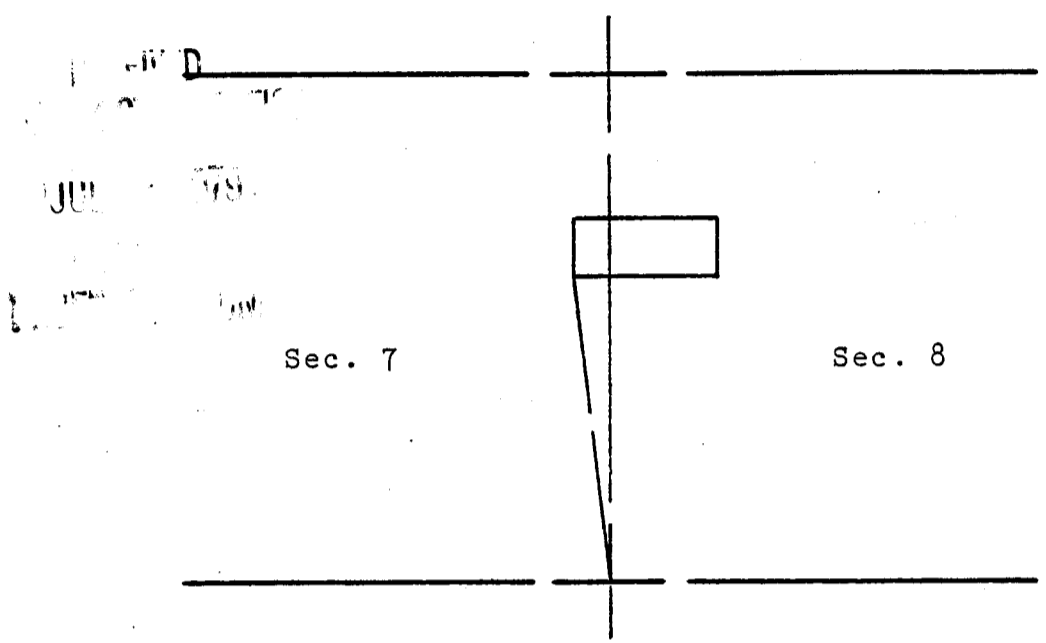
HELVETIA MINING DISTRICT

A MC 47523

S 7 T 18 S R 16 E

S 8 T 18 S R 16 E

G&SR B&M, PIMA COUNTY, ARIZ.




(Supplemental unrecorded data on reverse.)

The surface boundaries of the claim are marked upon the ground as follows:
 Beginning at a 2x2 POST at a point in a S45°W direction
10.0 feet from the location monument (a 2x2 POST at which the location
 notice is posted) being the SOUTHWEST corner of said claim; from which
 the SOUTHEAST corner of Section 7 bears S06°40'35"E
 a distance of 3097.98 feet; thence NORTH 590.0 feet
 to a 2x2 POST being at the NORTHWEST corner of said claim; thence
EAST 1475.0 feet to a 2x2 POST being at the NORTHEAST
 corner of said claim; thence SOUTH 590.0 feet to a 2x2 POST
 being at the SOUTHEAST corner of said claim; thence WEST
1475.0 feet to the place of beginning.

Fee 2.00

067962

INDEXED	COPIES	BLOTTED
---------	--------	---------



SCALE: 1" = 2000'

State of Arizona }
County of Pima } ss

I hereby certify that the within instrument was filed for record as request

Of Granite Mining Co.

JUN 13 1979 - 3 30 PM

Book 6-0-18 Page 1307-1308

Witness my hand and Official Seal day and year above written

IDA M. SMYTH County Recorder

By Barbara Allen
Deputy



LAND DEPARTMENT

6048 PAGE 1308

Supplemental
but unrecorded
data

CA DN NO. 75 Lode Cl
Date of Loc./Reloc. 5-4-79
Rec. in Book 6048 Page 1307-1308

Filed by:

ANAMAX MINING COMPANY (Owner)
P.O. Box 127
Sahuarita, Arizona 85629

APPROXIMATE LOCATION OF CLAIM:

	Section	Township	Range
NE $\frac{1}{4}$	<u>7</u>	T <u>18</u> S	R <u>16</u> E
NW $\frac{1}{4}$	<u>8</u>	T <u>18</u> S	R <u>16</u> E
SE $\frac{1}{4}$	<u> </u>	T <u> </u> S	R <u> </u> E
SW $\frac{1}{4}$	<u> </u>	T <u> </u> S	R <u> </u> E

G & SR B&M, Pima County, Arizona

ANAMAX MINING COMPANY
LAND DEPT.

7-3-79 ms & md

NOTICE OF MINING LOCATION
LODE CLAIM

JUL 1979

A MC 47524

TO ALL WHOM IT MAY CONCERN:

NOTICE IS HEREBY GIVEN that the CANYON NO. 76 lode mining claim has been located by Anamax Mining Company, an Arizona general partnership, whose address is P. O. Box 127, Sahuarita, Arizona 85629, on the 7th day of May, 1979.

This claim is 1475.0 feet long measured along the center-line of the claim and 590.0 feet wide. This notice is posted on the location monument at the NE corner of the claim and the location monument is in Section 7, Township 18 South, Range 16 East, G&SRB&M, and is 7.07 feet from the EAST end and 1467.93 feet from the WEST end of this claim.

The general course of this claim is from EAST to WEST.

This claim is located in HELVETIA Mining District, PIMA County, Arizona, and is located in Section(s) 7, Township 18 South, Range 16 East,

G&SRB&M. The locality of the claim with reference to some natural object or permanent monument whereby the claim can be identified is as follows:

from the SE corner of Section 7, Township 18 South,
Range 16 East, G&SR B&M, the claim is located about
4270 feet in a northerly direction.

All done in accordance with the laws of the United States and the laws of Arizona (Section 27-202, A.R.S., as amended by Chapter 177, Laws of 1978).

DATED AND POSTED on the ground the day and year first above written.

ANAMAX MINING COMPANY

Witnesses:

BY Bert L. Reid Locator

Alfred Bustamante

STATE OF ARIZONA)
County of Pima) ss.

Witness my hand and Official Seal.

I hereby certify that the within instrument was filed for record in Pima County, State of Arizona, at the request of

County Recorder

Anamax Mining Company
P.O.Box 127, Sahuarita, AZ 85629

By _____ Deputy

on _____ at

Fee _____

No. _____

Book _____ Page _____

(Supplemental unrecorded data on reverse of attached plat.)

Filed by:

ANAMAX MINING COMPANY (Owner)

P.O. Box 127

Sahuarita, Arizona 85629

PLAT OF THE CANYON NO. 76 LODE CLAIM

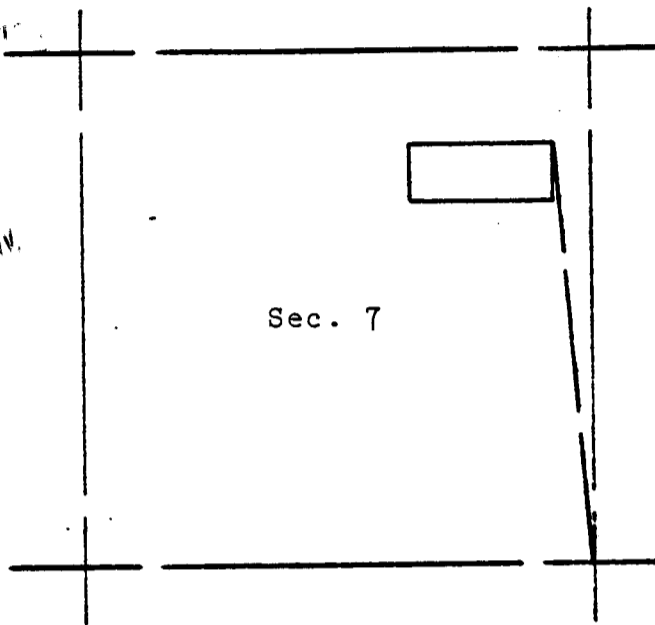
U.S. BLM Serial No. AMC _____

HELVETIA MINING DISTRICT

S 7 T 18 S R 16 E

AMC 47524

G&SR B&M, PIMA COUNTY, ARIZ.




The surface boundaries of the claim are marked upon the ground as follows:
 Beginning at a 2x2 POST at a point in a N45°E direction
10.0 feet from the location monument (a 2x2 POST at which the location
 notice is posted) being the NORTHEAST corner of said claim; from which
 the SOUTHEAST corner of Section 7 bears S04°50'10"E
 a distance of 4272.18 feet; thence SOUTH 590.0 feet
 to a 2x2 POST being at the SOUTHEAST corner of said claim; thence
WEST 1475.0 feet to a 2x2 POST being at the SOUTHWEST
 corner of said claim; thence NORTH 590.0 feet to a 2x2 POST
 being at the NORTHWEST corner of said claim; thence EAST
1475.0 feet to the place of beginning.

067963

Fee 3.00

INDEXED	COPIES	BLOTTED
---------	--------	---------



SCALE: 1" = 2000'

State of Arizona }
County of Pima } ss

I hereby certify that the within instru-
ment was filed for record as request

By Anamax Mining Co.

Date JUN 13 1979 - 3 30 PM

Book 6048 Page 1309-1310

Witness my hand and Official Seal

Day and year above written
IDA MAE SMYTH County Recorder,

By Barbara Allen
Deputy



LAND DEPARTMENT

6048 PAGE 1310

(Supplemental unrecorded data on reverse.)

Supplemental
but unrecorded
data

CANY NO. 76 Lode Claim
Date of Loc./Reloc. 5-7-79
Rec. in Book 6048 Page 1309-1310

Filed by:

ANAMAX MINING COMPANY (Owner)
P.O. Box 127
Sahuarita, Arizona 85629

APPROXIMATE LOCATION OF CLAIM:

	Section	Township		Range	
<u>NE$\frac{1}{4}$</u>	<u>7</u>	T <u>18</u> S	R <u>16</u> E		
<u>NW$\frac{1}{4}$</u>	<u> </u>	T <u> </u> S	R <u> </u> E		
<u>SE$\frac{1}{4}$</u>	<u> </u>	T <u> </u> S	R <u> </u> E		
<u>SW$\frac{1}{4}$</u>	<u> </u>	T <u> </u> S	R <u> </u> E		

G & SR B&M, Pima County, Arizona

ANAMAX MINING COMPANY
LAND DEPT.

7-3-79 ms & md

STATE OF MINING LOCATION
LODE CLAIM

JUL 1979

A MC 47525

TO ALL WHOM IT MAY CONCERN:

NOTICE IS HEREBY GIVEN that the CANYON NO. 77 lode mining claim has been located by Anamax Mining Company, an Arizona general partnership, whose address is P. O. Box 127, Sahuarita, Arizona 85629, on the 7th day of May, 1979.

This claim is 1475.0 feet long measured along the center-line of the claim and 590.0 feet wide. This notice is posted on the location monument at the NW corner of the claim and the location monument is in Section 7, Township 18 South, Range 16 East, G&SRB&M, and is 7.07 feet from the WEST end and 1467.93 feet from the EAST end of this claim.

The general course of this claim is from EAST to WEST.

This claim is located in HELVETIA Mining District, PIMA County, Arizona, and is located in Section(s) 7 & 8, Township 18 South, Range 16 East,

G&SRB&M. The locality of the claim with reference to some natural object or permanent monument whereby the claim can be identified is as follows:

from the SE corner of Section 7, Township 18 South,
Range 16 East, G&SR B&M, the claim is located about
4260 feet in a northerly direction.

All done in accordance with the laws of the United States and the laws of Arizona (Section 27-202, A.R.S., as amended by Chapter 177, Laws of 1978).

DATED AND POSTED on the ground the day and year first above written.

ANAMAX MINING COMPANY

Witnesses:

By Bert L. Reid Locator

Alfred Bustamante

(Supplemental unrecorded data on reverse of attached plat.)

STATE OF ARIZONA)
County of Pima) ss.

Witness my hand and Official Seal.

I hereby certify that the within instrument was filed for record in Pima County, State of Arizona, at the request of

Anamax Mining Company
P.O.Box 127, Sahuarita, AZ 85629

County Recorder

By _____
Deputy

on _____ at

Fee _____

No. _____

Book _____ Page _____

Filed by:

ANAMAX MINING COMPANY (Owner)
P.O. Box 127
Sahuarita, Arizona 85629

PLAT OF THE CANYON NO. 77 LODE CLAIM

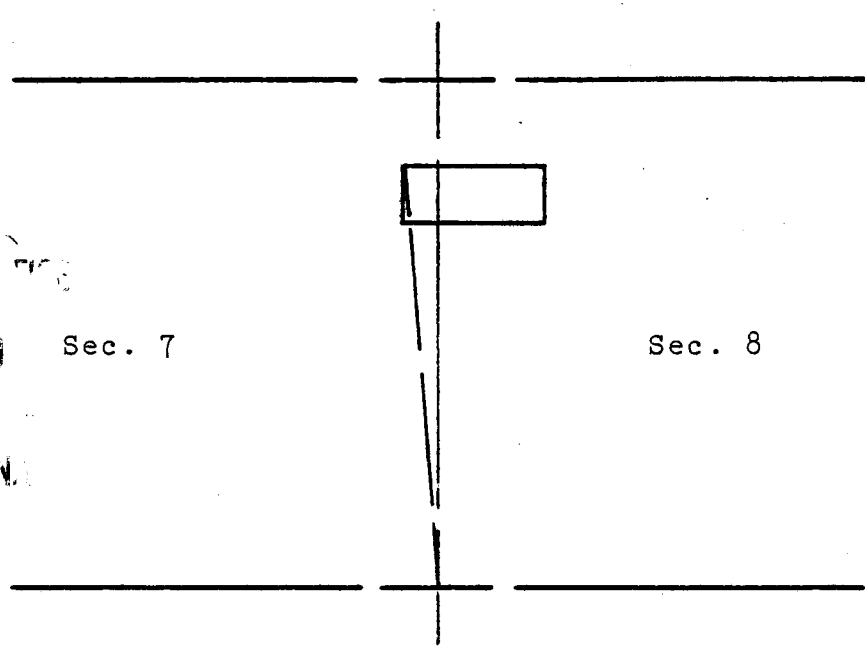
U.S. BLM Serial No. A MC _____

HELVETIA MINING DISTRICT

S 7 T 18 S R 16 E
S 8 T 18 S R 16 E

A MC 47525

G&SR B&M, PIMA COUNTY, ARIZ.



FILED
 JUL 13 1979
 COUNTY OF PIMA

Sec. 7


Sec. 8

The surface boundaries of the claim are marked upon the ground as follows:
 Beginning at a 2x2 POST at a point in a N45°W direction
10.0 feet from the location monument (a 2x2 POST at which the location
 notice is posted) being the NORTHWEST corner of said claim; from which
 the SOUTHEAST corner of Section 7 bears S04°50'10"E
 a distance of 4272.18 feet; thence SOUTH 590.0 feet
 to a 2x2 POST being at the SOUTHWEST corner of said claim; thence
EAST 1475.0 feet to a 2x2 POST being at the SOUTHEAST
 corner of said claim; thence NORTH 590.0 feet to a 2x2 POST
 being at the NORTHEAST corner of said claim; thence WEST
1475.0 feet to the place of beginning.

067964

Fee 3.00

INDEXED	COPIES	BLOTTED
---------	--------	---------



SCALE: 1" = 2000'


State of Arizona }
County of Pima } ss

I hereby certify that the within instru-
ment was filed for record as request

Of Anamax Mining Co.
Date JUN 13 1979 - 3 30 PM

Book 6246 Page 131-1312

Witness my hand and Official Seal
 day and year above written
 I DA MAE SMYTH County Recorder
 By Barbara Allen
 Deputy



6048 PAGE 1312

(Supplemental unrecorded data on reverse.)

Supplemental
but unrecorded
data

CANON NO. 77 Lode Claim
Date of Loc./Reloc. 5-7-79
Rec. in Book 6048 Page 1311-1312

Filed by:

ANAMAX MINING COMPANY (Owner)
P.O. Box 127
Sahuarita, Arizona 85629

APPROXIMATE LOCATION OF CLAIM:

	Section	Township	Range
NE $\frac{1}{4}$	<u>7</u>	T <u>18</u> S	R <u>16</u> E
NW $\frac{1}{4}$	<u>8</u>	T <u>18</u> S	R <u>16</u> E
SE $\frac{1}{4}$	<u> </u>	T <u> </u> S	R <u> </u> E
SW $\frac{1}{4}$	<u> </u>	T <u> </u> S	R <u> </u> E

G & SR B&M, Pima County, Arizona

ANAMAX MINING COMPANY
LAND DEPT.

7-3-79 ms & md

JUN 1979 NOTICE OF MINING LOCATION
LODE CLAIM

A MC 47526

TO ALL WHOM IT MAY CONCERN:

NOTICE IS HEREBY GIVEN that the CANYON NO. 78 lode mining claim has been located by Anamax Mining Company, an Arizona general partnership, whose address is P. O. Box 127, Sahuarita, Arizona 85629, on the 7th day of May, 1979.

This claim is 1475.0 feet long measured along the center-line of the claim and 590.0 feet wide. This notice is posted on the location monument at the SE corner of the claim and the location monument is in Section 7, Township 18 South, Range 16 East, G&SRB&M, and is 7.07 feet from the EAST end and 1467.93 feet from the WEST end of this claim.

The general course of this claim is from EAST to WEST.

This claim is located in HELVETIA Mining District, PIMA County, Arizona, and is located in Section(s) 7, Township 18 South, Range 16 East,

G&SRB&M. The locality of the claim with reference to some natural object or permanent monument whereby the claim can be identified is as follows:

from the SE corner of Section 7, Township 18 South,

Range 16 East, G&SR B&M, the claim is located about

4280 feet in a northerly direction.

All done in accordance with the laws of the United States and the laws of Arizona (Section 27-202, A.R.S., as amended by Chapter 177, Laws of 1978).

DATED AND POSTED on the ground the day and year first above written.

ANAMAX MINING COMPANY

Witnesses:

By Bert L. Reid Locator

Alfred Bustamante

STATE OF ARIZONA)
) ss.
County of Pima)

Witness my hand and Official Seal.

County Recorder

I hereby certify that the within instrument was filed for record in Pima County, State of Arizona, at the request of Anamax Mining Company P.O.Box 127, Sahuarita, AZ 85629

By _____ Deputy

on _____ at

Fee _____

No. _____

Book _____ Page _____

(Supplemental unrecorded data on reverse of attached plat.)

Filed by:

ANAMAX MINING COMPANY (Owner)

P.O. Box 127

Sahuarita, Arizona 85629

PLAT OF THE _____ CANYON NO. 78 _____ LODE CLAIM

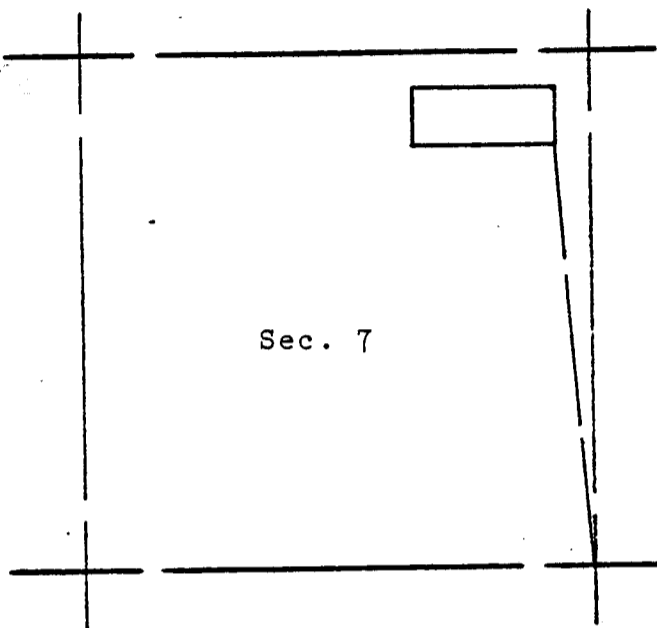
U.S. BLM Serial No. AMC _____

HELVETIA _____ MINING DISTRICT

S 7 T 18 S R 16 E

G&SR B&M, PIMA COUNTY, ARIZ.

A MC 47526



FILED
 JUL 10 1979
 COUNTY OF PIMA


(Supplemental unrecorded data on reverse.)

The surface boundaries of the claim are marked upon the ground as follows:
 Beginning at a 2x2 POST at a point in a S45°E direction
10.0 feet from the location monument (a 2x2 POST at which the location
 notice is posted) being the SOUTHEAST corner of said claim; from which
 the SOUTHEAST corner of Section 7 bears S04°50'10"E
 a distance of 4272.18 feet; thence NORTH 590.0 feet
 to a 2x2 POST being at the NORTHEAST corner of said claim; thence
WEST 1475.0 feet to a 2x2 POST being at the NORTHWEST
 corner of said claim; thence SOUTH 590.0 feet to a 2x2 POST
 being at the SOUTHWEST corner of said claim; thence EAST
1475.0 feet to the place of beginning.

067965

Fee 3.00

INDEXED	COPIES	BLOTTED
---------	--------	---------



SCALE: 1" = 2000'

State of Arizona }
County of Pima } ss

I hereby certify that the within instru-
ment was filed for record as request

Of Permat Mining Co
Date JUN 13 1979 - 3 30 PM

Book 6048 Page 1313-1314

Witness my hand and Official Seal
this day and year above written

By Barbara Allen
Deputy



6048 PAGE 1314

Supplemental
but unrecorded
data

CANYON . 78 Lode Claim
Date of Loc./~~Reloc.~~ 5-7-79
Rec. in Book 6048 Page 1313-1314

Filed by:

ANAMAX MINING COMPANY (Owner)
P.O. Box 127
Sahuarita, Arizona 85629

APPROXIMATE LOCATION OF CLAIM:

	Section	Township		Range	
<u>NE$\frac{1}{4}$</u>	<u>7</u>	<u>T</u>	<u>18</u> <u>S</u>	<u>R</u>	<u>16</u> <u>E</u>
<u>NW$\frac{1}{4}$</u>	<u> </u>	<u>T</u>	<u> </u> <u>S</u>	<u>R</u>	<u> </u> <u>E</u>
<u>SE$\frac{1}{4}$</u>	<u> </u>	<u>T</u>	<u> </u> <u>S</u>	<u>R</u>	<u> </u> <u>E</u>
<u>SW$\frac{1}{4}$</u>	<u> </u>	<u>T</u>	<u> </u> <u>S</u>	<u>R</u>	<u> </u> <u>E</u>

G & SR B&M, Pima County, Arizona

ANAMAX MINING COMPANY
LAND DEPT.

7-3-79 ms & md

Filed by:

ANAMAX MINING COMPANY (Owner)

P.O. Box 127

Sahuarita, Arizona 85629

PLAT OF THE CANYON NO. 79 LODE CLAIM

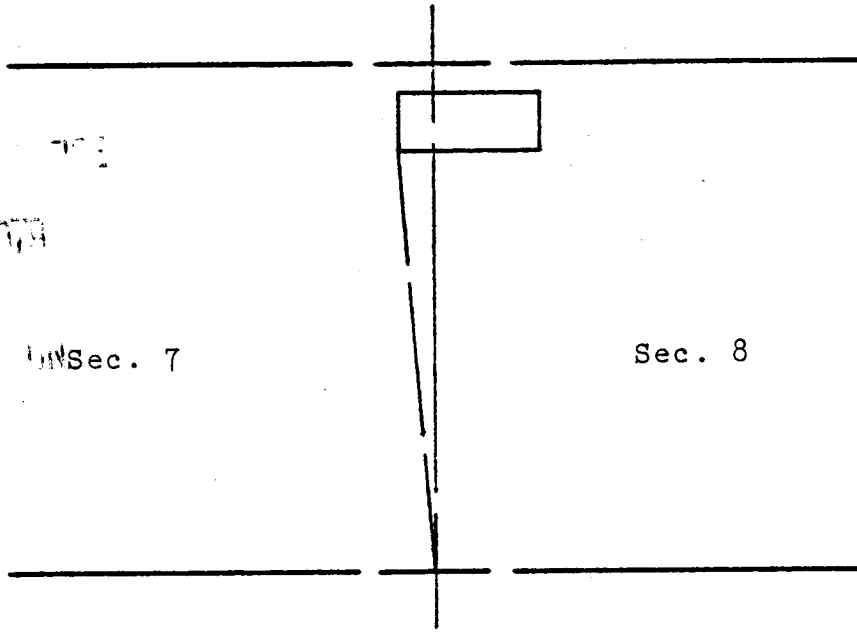
U.S. BLM Serial No. A MC _____

HELVETIA MINING DISTRICT

S 7 T 18 S R 16 E
S 8 T 18 S R 16 E

A MC 47527

G&SR B&M, PIMA COUNTY, ARIZ.



RECORDED
 JUN 13 1979
 Sec. 7


Sec. 8

The surface boundaries of the claim are marked upon the ground as follows:
 Beginning at a 2x2 POST at a point in a S45°W direction
10.0 feet from the location monument (a 2x2 POST at which the location
 notice is posted) being the SOUTHWEST corner of said claim; from which
 the SOUTHEAST corner of Section 7 bears S04°50'10"E
 a distance of 4272.18 feet; thence NORTH 590.0 feet
 to a 2x2 POST being at the NORTHWEST corner of said claim; thence
EAST 1475.0 feet to a 2x2 POST being at the NORTHEAST
 corner of said claim; thence SOUTH 590.0 feet to a 2x2 POST
 being at the SOUTHEAST corner of said claim; thence WEST
1475.0 feet to the place of beginning.

067966

Fee 3.00

INDEXED	COPIES	BLOTTED
---------	--------	---------



State of Arizona }
County of Pima } ss

I hereby certify that the within instrument was filed for record as requested

By Barney Mining Co.
Date JUN 13 1979 - 3 30 PM

Book 6048 Page 1315-1316
 Witness my hand and Official Seal
 Day and year above written
 ID. WAE SMYTH County Recorder
 By Barbara Allen
 Deputy



SCALE: 1" = 2000'



LAND DEPARTMENT

6048 PAGE 1316

Supplemental unrecorded data on reverse.

Supplemental
but unrecorded
data

ANYON NO. 79 Lode Claim

Date of Loc./Reloc. 5-7-79

Rec. in Book 6048 Page 1315-1316

Filed by:

ANAMAX MINING COMPANY (Owner)
P.O. Box 127
Sahuarita, Arizona 85629

APPROXIMATE LOCATION OF CLAIM:

	Section	Township		Range			
<u>NE$\frac{1}{4}$</u>	<u>7</u>	<u>T</u>	<u>18</u>	<u>S</u>	<u>R</u>	<u>16</u>	<u>E</u>
<u>NW$\frac{1}{4}$</u>	<u>8</u>	<u>T</u>	<u>18</u>	<u>S</u>	<u>R</u>	<u>16</u>	<u>E</u>
<u>SE$\frac{1}{4}$</u>	<u> </u>	<u>T</u>	<u> </u>	<u>S</u>	<u>R</u>	<u> </u>	<u>E</u>
<u>SW$\frac{1}{4}$</u>	<u> </u>	<u>T</u>	<u> </u>	<u>S</u>	<u>R</u>	<u> </u>	<u>E</u>

G & SR B&M, Pima County, Arizona

ANAMAX MINING COMPANY
LAND DEPT.

7-3-79 ms & md

NOTICE OF MINING LOCATION
LODE CLAIM

A MC 47449

TO ALL WHOM IT MAY CONCERN:

NOTICE IS HEREBY GIVEN that the CANYON NO. 1 lode mining claim has been located by Anamax Mining Company, an Arizona general partnership, whose address is P. O. Box 127, Sahuarita, Arizona 85629, on the 30th day of April, 1979.

This claim is 1475.0 feet long measured along the center-line of the claim and 590.0 feet wide. This notice is posted on the location monument at the NE corner of the claim and the location monument is in Section 1, Township 18 South, Range 15 East, G&SRB&M, and is 7.07 feet from the EAST end and 1467.93 feet from the WEST end of this claim.

The general course of this claim is from EAST to WEST.

This claim is located in HELVETIA Mining District, PIMA County, Arizona, and is located in Section(s) 1 & 2, Township 18 South, Range 15 East,

G&SRB&M. The locality of the claim with reference to some natural object or permanent monument whereby the claim can be identified is as follows:

from the SW corner of Section 1, Township 18 South,

Range 15 East, G&SR B&M, the claim is located about

1880 feet in a north-easterly direction.

All done in accordance with the laws of the United States and the laws of Arizona (Section 27-202, A.R.S., as amended by Chapter 177, Laws of 1978).

DATED AND POSTED on the ground the day and year first above written.

ANAMAX MINING COMPANY

Witnesses:

By Bert L. Reid Locator

Alfred Bustamante

STATE OF ARIZONA)
) ss.
County of Pima)

Witness my hand and Official Seal.

I hereby certify that the within instrument was filed for record in Pima County, State of Arizona, at the request of

Anamax Mining Company
P.O. Box 127, Sahuarita, AZ 85629

County Recorder

By _____
Deputy

on _____ at

Fee _____

No. _____

Book _____ Page _____

6048-1159

Form 4-1-79

(Supplemental unrecorded data on reverse of attached plat Box 127 - Sahuarita, Az.)

Filed by:

ANAMAX MINING COMPANY (Owner)

P.O. Box 127

Sahuarita, Arizona 85629

PLAT OF THE CANYON NO. 1 LODE CLAIM

U.S. BLM Serial No. AMC _____

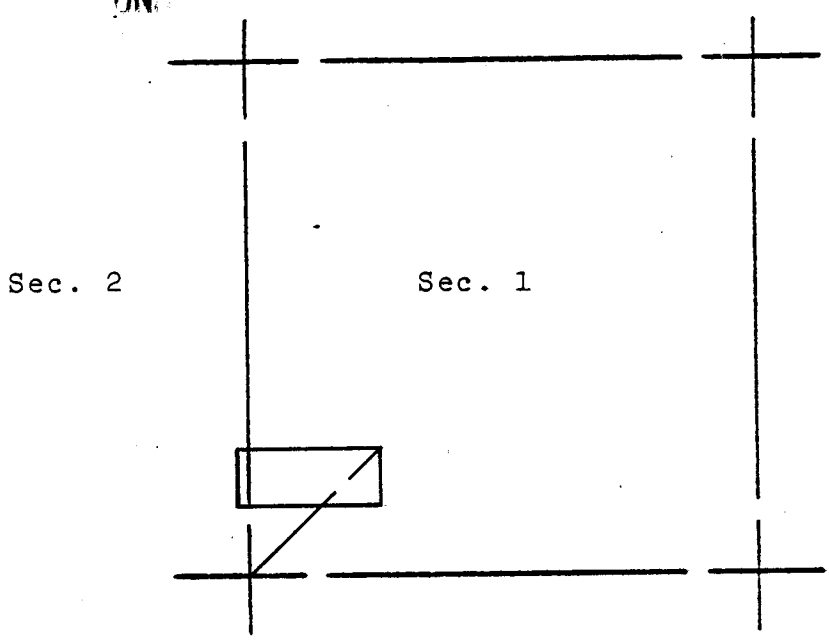
HELVETIA MINING DISTRICT

S 1 & 2 T 18 S R 15 E

AMC 47449

G&SR B&M, PIMA COUNTY, ARIZ.

RECORDED
JUN 13 1979
INDEXED
DN




The surface boundaries of the claim are marked upon the ground as follows:
 Beginning at a 2x2 POST at a point in a N45°E direction
10.0 feet from the location monument (a 2x2 POST at which the location
 notice is posted) being the NORTHEAST corner of said claim; from which
 the SOUTHWEST corner of Section 1 bears S46°31'10"W
 a distance of 1886.42 feet; thence SOUTH 590.0 feet
 to a 2x2 POST being at the SOUTHEAST corner of said claim; thence
WEST 1475.0 feet to a 2x2 POST being at the SOUTHWEST
 corner of said claim; thence NORTH 590.0 feet to a 2x2 POST
 being at the NORTHWEST corner of said claim; thence EAST
1475.0 feet to the place of beginning.

067888 *Do Not Mail*

Fee 3.00

130

INDEXED	COPIES	BLOTTED
---------	--------	---------




SCALE: 1" = 2000'

State of Arizona }
County of Pima } ss

I hereby certify that the within instrument
 was filed for record as requested.
 Of Anamax Mining Co.
 Date JUN 13 1979 - 3:30 PM

Book 6048 Page 1159-1160
 Witness my hand and Official Seal
 day and year above written
 IDA MAE SMYTH County Recorder
 By Barbara Allen
 Deputy



(Supplemental unrecorded data on reverse.)

Supplemental
but unrecorded
data

CANYON NO 1 Lode Claim
Date of Loc./~~Re~~loc. 4-30-79
Rec. in Book 6048 Page 1159 & 1160

Filed by:

ANAMAX MINING COMPANY (Owner)
P.O. Box 127
Sahuarita, Arizona 85629

APPROXIMATE LOCATION OF CLAIM:

	Section	Township		Range	
NE $\frac{1}{4}$	_____	T _____	S _____	R _____	E _____
NW $\frac{1}{4}$	_____	T _____	S _____	R _____	E _____
SE $\frac{1}{4}$	<u>2</u>	T <u>18</u>	S _____	R <u>15</u>	E _____
SW $\frac{1}{4}$	<u>1</u>	T <u>18</u>	S _____	R <u>15</u>	E _____

G & SR B&M, Pima County, Arizona

ANAMAX MINING COMPANY
LAND DEPT.

7-1-79 ms & md

NOTICE OF MINING LOCATION
LODE CLAIM

JUN 1979

A MC 47450

TO ALL WHOM IT MAY CONCERN:

NOTICE IS HEREBY GIVEN that the CANYON NO. 2 lode mining claim has been located by Anamax Mining Company, an Arizona general partnership, whose address is P. O. Box 127, Sahuarita, Arizona 85629, on the 30th day of April, 1979.

This claim is 1475.0 feet long measured along the center-line of the claim and 590.0 feet wide. This notice is posted on the location monument at the NW corner of the claim and the location monument is in Section 1, Township 18 South, Range 15 East, G&SRB&M, and is 7.07 feet from the WEST end and 1467.93 feet from the EAST end of this claim.

The general course of this claim is from EAST to WEST.

This claim is located in HELVETIA Mining District, PIMA County, Arizona, and is located in Section(s) 1, Township 18 South, Range 15 East,

G&SRB&M. The locality of the claim with reference to some natural object or permanent monument whereby the claim can be identified is as follows:

from the SW corner of Section 1, Township 18 South,

Range 15 East, G&SR B&M, the claim is located about

1890 feet in a north-easterly direction.

All done in accordance with the laws of the United States and the laws of Arizona (Section 27-202, A.R.S., as amended by Chapter 177, Laws of 1978).

DATED AND POSTED on the ground the day and year first above written.

ANAMAX MINING COMPANY

Witnesses:

By Best L. Reid Locator

Alfred Burtomante

STATE OF ARIZONA)
) ss.
County of Pima)

Witness my hand and Official Seal.

I hereby certify that the within instrument was filed for record in Pima County, State of Arizona, at the request of

County Recorder

Anamax Mining Company
P.O.Box 127, Sahuarita, AZ 85629

By _____ Deputy

on _____ at

Fee _____

No. _____

Book _____ Page _____

(Supplemental unrecorded data on reverse of attached plat.)

Filed by:

ANAMAX MINING COMPANY (Owner)

P.O. Box 127

Sahuarita, Arizona 85629

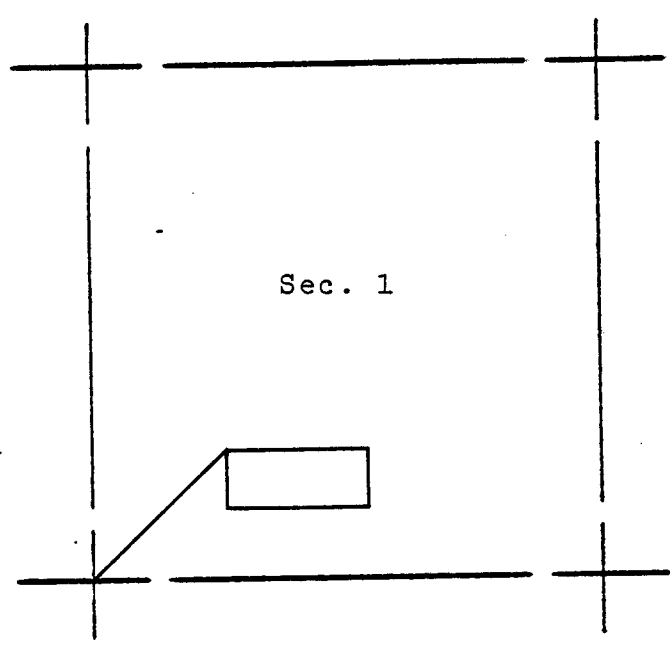
PLAT OF THE CANYON NO. 2 LODE CLAIM

U.S. BLM Serial No. AMC _____

HELVETIA MINING DISTRICT

S 1 T 18 S R 15 E

G&SR B&M, PIMA COUNTY, ARIZ.




The surface boundaries of the claim are marked upon the ground as follows:
 Beginning at a 2x2 POST at a point in a N45°W direction
10.0 feet from the location monument (a 2x2 POST at which the location
 notice is posted) being the NORTHWEST corner of said claim; from which
 the SOUTHWEST corner of Section 1 bears S46°31'10"W
 a distance of 1886.42 feet; thence SOUTH 590.0 feet
 to a 2x2 POST being at the SOUTHWEST corner of said claim; thence
EAST 1475.0 feet to a 2x2 POST being at the SOUTHEAST
 corner of said claim; thence NORTH 590.0 feet to a 2x2 POST
 being at the NORTHEAST corner of said claim; thence WEST
1475.0 feet to the place of beginning.

067889

Fee 3.00

INDEXED	COPIES	BLOTTED
---------	--------	---------




SCALE: 1" = 2000'

State of Arizona }
County of Pima } ss

I hereby certify that the within instrument was filed for record as requested

of Anamax Mining Co.
 Date JUN 13 1979 - 3 30 PM
 Book 6048 Page 1161-1162
 Witness my hand and Official Seal
 day and year above written
 IDA MAE SMYTH County Recorder
 By Brian Allen
 Deputy



6048 PAGE 1162

Supplemental information data on reverse.

Supplemental
but unrecorded
data

CAN V NO. 2 Lode Claim
Date of Loc./Reloc. 4-30-79
Rec. in Book 6048 Page 1161 & 1162

Filed by:

ANAMAX MINING COMPANY (Owner)
P.O. Box 127
Sahuarita, Arizona 85629

APPROXIMATE LOCATION OF CLAIM:

	Section	Township	Range
NE $\frac{1}{4}$	_____	T _____ S	R _____ E
NW $\frac{1}{4}$	_____	T _____ S	R _____ E
SE $\frac{1}{4}$	1	T 18 S	R 15 E
SW $\frac{1}{4}$	1	T 18 S	R 15 E

G & SR B&M, Pima County, Arizona

ANAMAX MINING COMPANY
LAND DEPT.

7-1-79 ms & md

NOTICE OF MINING LOCATION
LODE CLAIM

A MC 47451

JUN 9 1979

TO ALL WHOM IT MAY CONCERN:

NOTICE IS HEREBY GIVEN that the CANYON NO. 3 lode mining claim has been located by Anamax Mining Company, an Arizona general partnership, whose address is P. O. Box 127, Sahuarita, Arizona 85629, on the 30th day of April, 1979.

This claim is 1475.0 feet long measured along the center-line of the claim and 590.0 feet wide. This notice is posted on the location monument at the SE corner of the claim and the location monument is in Section 1, Township 18 South, Range 15 East, G&SRB&M, and is 7.07 feet from the EAST end and 1467.93 feet from the WEST end of this claim.

The general course of this claim is from EAST to WEST.

This claim is located in HELVETIA Mining District, PIMA County, Arizona, and is located in Section(s) 1 & 2, Township 18 South, Range 15 East,

G&SRB&M. The locality of the claim with reference to some natural object or permanent monument whereby the claim can be identified is as follows:

from the SW corner of Section 1, Township 18 South,

Range 15 East, G&SR B&M, the claim is located about

1890 feet in a north-easterly direction.

All done in accordance with the laws of the United States and the laws of Arizona (Section 27-202, A.R.S., as amended by Chapter 177, Laws of 1978).

DATED AND POSTED on the ground the day and year first above written.

ANAMAX MINING COMPANY

Witnesses:

By Bob L. Reid Locator

Alfred Burtomante

STATE OF ARIZONA)
) ss.
County of Pima)

Witness my hand and Official Seal.

I hereby certify that the within instrument was filed for record in Pima County, State of Arizona, at the request of

County Recorder

Anamax Mining Company
P.O.Box 127, Sahuarita, AZ 85629

By _____
Deputy

on _____ at _____

Fee _____

No. _____

Book _____ Page _____

(Supplemental unrecorded data on reverse of attached plat.)

Filed by:

ANAMAX MINING COMPANY (Owner)
P.O. Box 127
Sahuarita, Arizona 85629

PLAT OF THE CANYON NO. 3 LODE CLAIM

U.S. BLM Serial No. AMC _____

HELVETIA MINING DISTRICT

AMC 17451

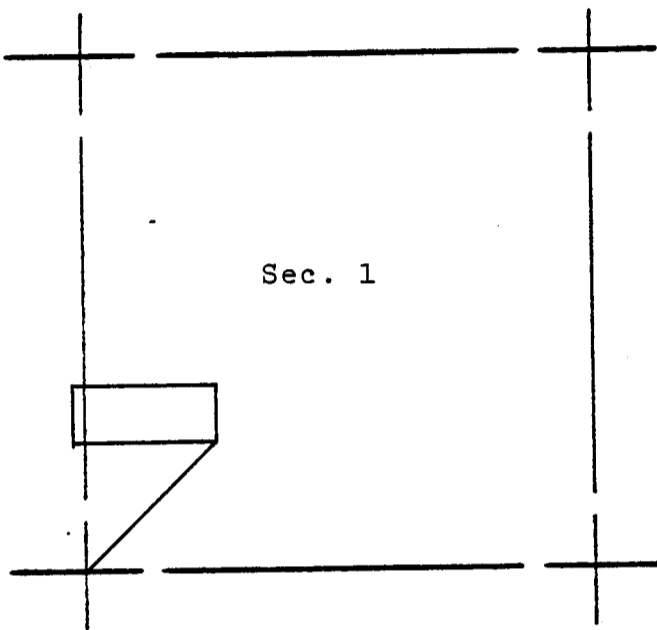
S 1 & 2 T 18 S R 15 E

G&SR B&M, PIMA COUNTY, ARIZ.

JUL 1979

Sec. 2


Sec. 1



The surface boundaries of the claim are marked upon the ground as follows:
 Beginning at a 2x2 POST at a point in a S45°E direction
10.0 feet from the location monument (a 2x2 POST at which the location
 notice is posted) being the SOUTHEAST corner of said claim; from which
 the SOUTHWEST corner of Section 1 bears S46°31'10"W
 a distance of 1886.42 feet; thence NORTH 590.0 feet
 to a 2x2 POST being at the NORTHEAST corner of said claim; thence
WEST 1475.0 feet to a 2x2 POST being at the NORTHWEST
 corner of said claim; thence SOUTH 590.0 feet to a 2x2 POST
 being at the SOUTHWEST corner of said claim; thence EAST
1475.0 feet to the place of beginning.

067890

Fee 3.00



SCALE: 1" = 2000'

INDEXED	COPIES	BLOTTED
---------	--------	---------

State of Arizona } ss
County of Pima }

I hereby certify that the within instru-
ment was filed for record as request

Of Alamosa Mining Co.
Date JUN 13 1979 - 3:20 PM
Book 6048 Page 1163-1164

Witness my hand and Official Seal
day and year above written

IDA MAE SMYTH County Recorder

By Barbara Allen
Deputy



LAND DEPARTMENT

6048 PAGE 1164

(Supplemental unrecorded data on reverse.)

Supplemental
but unrecorded
data

CA' ON NO. 3 Lode Claim
Date of Loc./~~Reloc.~~ 4-30-79
Rec. in Book 6048 Page 1163-1164

Filed by:

ANAMAX MINING COMPANY (Owner)
P.O. Box 127
Sahuarita, Arizona 85629

APPROXIMATE LOCATION OF CLAIM:

	Section	Township	Range
NE $\frac{1}{4}$	_____	T _____ S	R _____ E
NW $\frac{1}{4}$	_____	T _____ S	R _____ E
SE $\frac{1}{4}$	2	T 18 S	R 15 E
SW $\frac{1}{4}$	1	T 18 S	R 15 E

G & SR B&M, Pima County, Arizona

ANAMAX MINING COMPANY
LAND DEPT.

7-1-79 ms & md

Filed by:

ANAMAX MINING COMPANY (Owner)

P.O. Box 127

Sahuarita, Arizona 85629

PLAT OF THE CANYON NO. 4 LODE CLAIM

U.S. BLM Serial No. AMC _____

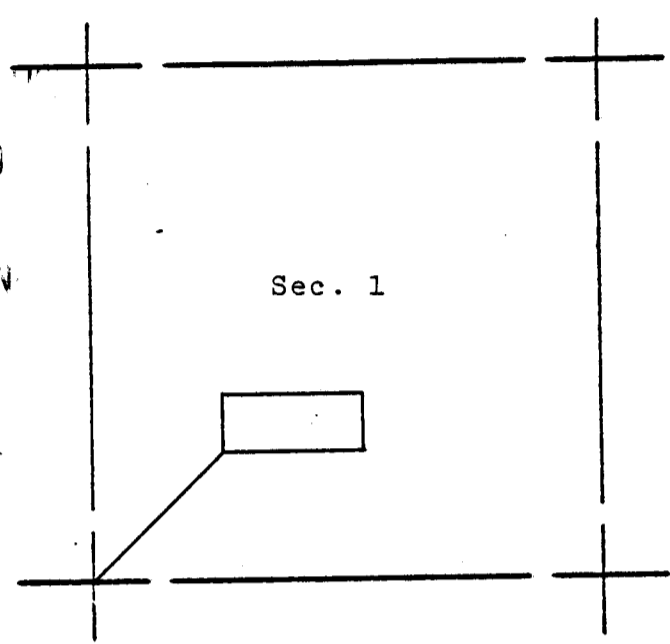
HELVETIA MINING DISTRICT

AMC 47452

S 1 T 18 S R 15 E

G&SR B&M, PIMA COUNTY, ARIZ.

RECORDED
JUN 13 1979
IDA MAE SMYTH




The surface boundaries of the claim are marked upon the ground as follows:
Beginning at a 2x2 POST at a point in a S45°W direction
10.0 feet from the location monument (a 2x2 POST at which the location
notice is posted) being the SOUTHWEST corner of said claim; from which
the SOUTHWEST corner of Section 1 bears S46°31'10"W
a distance of 1886.42 feet; thence NORTH 590.0 feet
to a 2x2 POST being at the NORTHWEST corner of said claim; thence
EAST 1475.0 feet to a 2x2 POST being at the NORTHEAST
corner of said claim; thence SOUTH 590.0 feet to a 2x2 POST
being at the SOUTHEAST corner of said claim; thence WEST
1475.0 feet to the place of beginning.

067891

Fee 3.00

INDEXED	COPIES	BLOTTED



SCALE: 1" = 2000'

State of Arizona }
County of Pima } ss

I hereby certify that the within instru-
ment was filed for record as request
Of Carson Mining Co.
Date JUN 13 1979 - 3:30 PM
Book 6048 Page 1165-1166



Witness my hand and Official Seal
day and year above written
IDA MAE SMYTH County Recorder
By Barbara Allen
Deputy

6048 PAGE 1166

(Supplemental unrecorded data on reverse.)

Supplemental
but unrecorded
data

COPYON NO. 4 Lode Claim

Date of Loc./~~Reloc.~~ 4-30-79

Rec. in Book 6048 Page 1165-1166

Filed by:

ANAMAX MINING COMPANY (Owner)
P.O. Box 127
Sahuarita, Arizona 85629

APPROXIMATE LOCATION OF CLAIM:

	Section	Township		Range	
NE $\frac{1}{4}$	_____	T _____	S _____	R _____	E _____
NW $\frac{1}{4}$	_____	T _____	S _____	R _____	E _____
SE $\frac{1}{4}$	_____ 1 _____	T _____	S 18 _____	R _____	E 15 _____
SW $\frac{1}{4}$	_____ 1 _____	T _____	S 18 _____	R _____	E 15 _____

G & SR B&M, Pima County, Arizona

ANAMAX MINING COMPANY
LAND DEPT.

7-1-79 ms & md

ICE OF MINING LOCATION
LODE CLAIM

JUN 1979

AMC 47453

TO ALL WHOM IT MAY CONCERN:

NOTICE IS HEREBY GIVEN that the CANYON NO. 5 lode mining claim has been located by Anamax Mining Company, an Arizona general partnership, whose address is P. O. Box 127, Sahuarita, Arizona 85629, on the 30th day of April, 1979.

This claim is 1475.0 feet long measured along the center-line of the claim and 590.0 feet wide. This notice is posted on the location monument at the NE corner of the claim and the location monument is in Section 1, Township 18 South, Range 15 East, G&SRB&M, and is 7.07 feet from the EAST end and 1467.93 feet from the WEST end of this claim.

The general course of this claim is from EAST to WEST.

This claim is located in HELVETIA Mining District, PIMA County, Arizona, and is located in Section(s) 1 & 2, Township 18 South, Range 15 East,

G&SRB&M. The locality of the claim with reference to some natural object or permanent monument whereby the claim can be identified is as follows:

from the SW corner of Section 1, Township 18 South,
Range 15 East, G&SR B&M, the claim is located about
2820 feet in a north-easterly direction.

All done in accordance with the laws of the United States and the laws of Arizona (Section 27-202, A.R.S., as amended by Chapter 177, Laws of 1978).

DATED AND POSTED on the ground the day and year first above written.

ANAMAX MINING COMPANY

Witnesses:

By Bert L. Reid Locator

Alfred Bustamante

STATE OF ARIZONA)
County of Pima) ss.

Witness my hand and Official Seal.

I hereby certify that the within instrument was filed for record in Pima County, State of Arizona, at the request of

County Recorder

Anamax Mining Company
P.O.Box 127, Sahuarita, AZ 85629

By _____
Deputy

on _____ at _____

Fee _____

No. _____

Book _____ Page _____

(Supplemental unrecorded data on reverse of attached plat.)

Filed by:

ANAMAX MINING COMPANY (Owner)

P.O. Box 127

Sahuarita, Arizona 85629

47453

AMC

PLAT OF THE CANYON NO. 5 LODE CLAIM

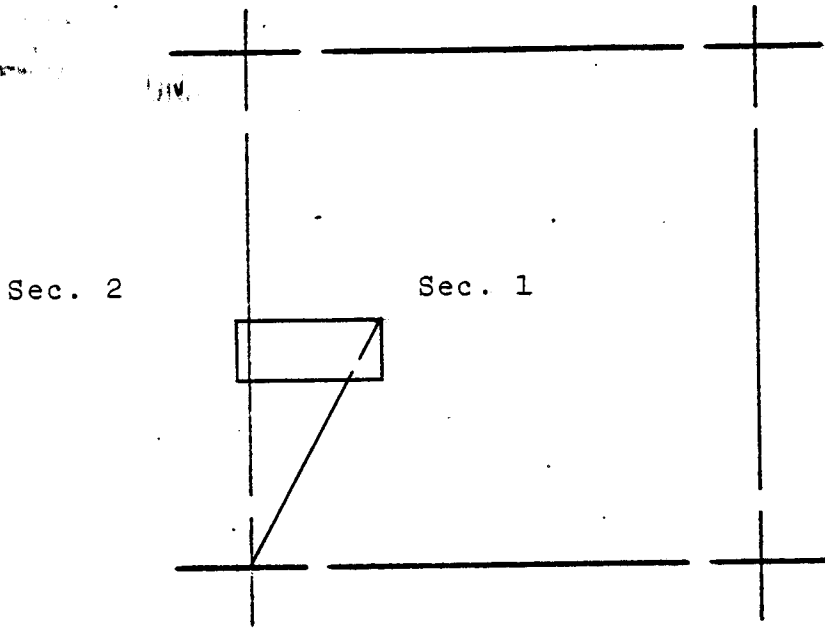
U.S. BLM Serial No. AMC _____

HELVETIA MINING DISTRICT

S 1 & 2 T 18 S R 15 E

G&SR B&M, PIMA COUNTY, ARIZ.

JUL 13 1979




The surface boundaries of the claim are marked upon the ground as follows:
 Beginning at a 2x2 POST at a point in a N45°E direction
10.0 feet from the location monument (a 2x2 POST at which the location
 notice is posted) being the NORTHEAST corner of said claim; from which
 the SOUTHWEST corner of Section 1 bears S28°54'53\"W
 a distance of 2830.97 feet; thence SOUTH 590.0 feet
 to a 2x2 POST being at the SOUTHEAST corner of said claim; thence
WEST 1475.0 feet to a 2x2 POST being at the SOUTHWEST
 corner of said claim; thence NORTH 590.0 feet to a 2x2 POST
 being at the NORTHWEST corner of said claim; thence EAST
1475.0 feet to the place of beginning.

067892

Fee 3.00

INDEXED	COPIES	BLOTTED
---------	--------	---------



SCALE: 1" = 2000'

State of Arizona } ss
County of Pima }

I hereby certify that the within instrument was filed for records request

Of Anamax Mining Co.
Date JUN 13 1979 - 3:30 PM

Book 6048 Page 1167-1168

Witness my hand and Official Seal
 day and year above written
 IDA MAE SMYTH County Recorder
 By Barbara Allen
 Deputy



6048 PAGE 1168

(Supplemental unrecorded data on reverse.)

Supplemental
but unrecorded
data

CANYON NO. 5 Lode Claim
Date of Loc./Reloc. ~~4-30-79~~
Rec. in Book 6048 Page 1167-1168

Filed by:

ANAMAX MINING COMPANY (Owner)
P.O. Box 127
Sahuarita, Arizona 85629

APPROXIMATE LOCATION OF CLAIM:

	Section	Township		Range	
NE $\frac{1}{4}$	_____	T _____	S _____	R _____	E _____
NW $\frac{1}{4}$	_____	T _____	S _____	R _____	E _____
SE $\frac{1}{4}$	2	T 18	S _____	R 15	E _____
SW $\frac{1}{4}$	1	T 18	S _____	R 15	E _____

G & SR B&M, Pima County, Arizona

ANAMAX MINING COMPANY
LAND DEPT.

7-1-79 ms & md

70 NOTICE OF MINING LOCATION
LODE CLAIM

AMC 47454

JUL 1 1979

TO ALL WHOM IT MAY CONCERN:

NOTICE IS HEREBY GIVEN that the CANYON NO. 6 lode mining claim has been located by Anamax Mining Company, an Arizona general partnership, whose address is P. O. Box 127, Sahuarita, Arizona 85629, on the 30th day of April, 1979.

This claim is 1475.0 feet long measured along the center-line of the claim and 590.0 feet wide. This notice is posted on the location monument at the NW corner of the claim and the location monument is in Section 1, Township 18 South, Range 15 East, G&SRB&M, and is 7.07 feet from the WEST end and 1467.93 feet from the EAST end of this claim.

The general course of this claim is from EAST to WEST.

This claim is located in HELVETIA Mining District, PIMA County, Arizona, and is located in Section(s) 1, Township 18 South, Range 15 East,

G&SRB&M. The locality of the claim with reference to some natural object or permanent monument whereby the claim can be identified is as follows:

from the SW corner of Section 1, Township 18 South,

Range 15 East, G&SR B&M, the claim is located about

2830 feet in a north-easterly direction.

All done in accordance with the laws of the United States and the laws of Arizona (Section 27-202, A.R.S., as amended by Chapter 177, Laws of 1978).

DATED AND POSTED on the ground the day and year first above written.

ANAMAX MINING COMPANY

Witnesses:

By Bert L. Reid Locator

Alfred Bustamante

STATE OF ARIZONA)
) ss.
County of Pima)

Witness my hand and Official Seal.

I hereby certify that the within instrument was filed for record in Pima County, State of Arizona, at the request of

County Recorder

Anamax Mining Company
P.O.Box 127, Sahuarita, AZ 85629

By _____
Deputy

or _____ at _____

Fee _____

No. _____

Book _____ Page _____

(Supplemental unrecorded data on reverse of attached plat.)

Filed by:

ANAMAX MINING COMPANY (Owner)

P.O. Box 127

Sahuarita, Arizona 85629

PLAT OF THE CANYON NO. 6 LODE CLAIM

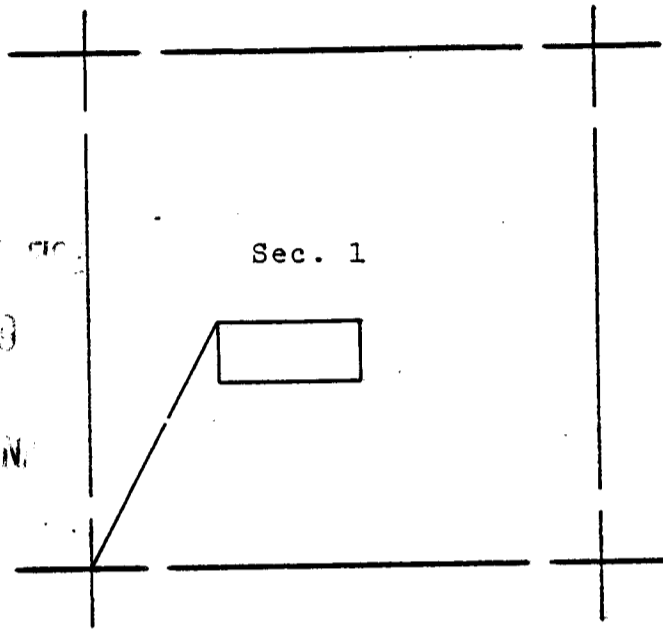
U.S. BLM Serial No. AMC _____

HELVETIA MINING DISTRICT

S 1 T 18 S R 15 E

AMC 47454

G&SR B&M, PIMA COUNTY, ARIZ.




RECORDED
 JUN 13 1979
 COUNTY

The surface boundaries of the claim are marked upon the ground as follows:
 Beginning at a 2x2 POST at a point in a N45°W direction
10.0 feet from the location monument (a 2x2 POST at which the location
 notice is posted) being the NORTHWEST corner of said claim; from which
 the SOUTHWEST corner of Section 1 bears S28°54'53"W
 a distance of 2830.97 feet; thence SOUTH 590.0 feet
 to a 2x2 POST being at the SOUTHWEST corner of said claim; thence
EAST 1475.0 feet to a 2x2 POST being at the SOUTHEAST
 corner of said claim; thence NORTH 590.0 feet to a 2x2 POST
 being at the NORTHEAST corner of said claim; thence WEST
1475.0 feet to the place of beginning.

067893

Fee 3.00


INDEXED	COPIES	BLOTTED
---------	--------	---------



SCALE: 1" = 2000'

State of Arizona }
County of Pima } ss

I hereby certify that the within instru-
 ment was filed for record as request-
 Of Anamax Mining Co.
 Date JUN 13 1979 - 3:30 PM



Book 6048 Page 1169-1170
 Witness my hand and Official Seal
 day and year above written
 IDA MEE SMYTH County Recorder
 By Barbara Allen
 Deputy

6048 PAGE 1170

(Supplemental unrecorded data on reverse.)

Supplemental
but unrecorded
data

CANYON NO. 6 Lode Claim
Date of Loc./Reloc. 4-30-79
Rec. in Book 6048 Page 1169-1170

Filed by:

ANAMAX MINING COMPANY (Owner)
P.O. Box 127
Sahuarita, Arizona 85629

APPROXIMATE LOCATION OF CLAIM:

	Section	Township	Range
NE $\frac{1}{4}$	_____	T _____ S	R _____ E
NW $\frac{1}{4}$	_____	T _____ S	R _____ E
SE $\frac{1}{4}$	1	T 18 S	R 15 E
SW $\frac{1}{4}$	1	T 18 S	R 15 E

G & SR B&M, Pima County, Arizona

ANAMAX MINING COMPANY
LAND DEPT.

7-1-79 ms & md

NOTICE OF MINING LOCATION
LODE CLAIM

JUL 1979

A MC 47455

TO ALL WHOM IT MAY CONCERN:

NOTICE IS HEREBY GIVEN that the CANYON NO. 7 lode mining claim has been located by Anamax Mining Company, an Arizona general partnership, whose address is P. O. Box 127, Sahuarita, Arizona 85629, on the 30th day of April, 1979.

This claim is 1475.0 feet long measured along the center-line of the claim and 590.0 feet wide. This notice is posted on the location monument at the SE corner of the claim and the location monument is in Section 1, Township 18 South, Range 15 East, G&SRB&M, and is 7.07 feet from the EAST end and 1467.93 feet from the WEST end of this claim.

The general course of this claim is from EAST to WEST.

This claim is located in HELVETIA Mining District, PIMA County, Arizona, and is located in Section(s) 1 & 2, Township 18 South, Range 15 East,

G&SRB&M. The locality of the claim with reference to some natural object or permanent monument whereby the claim can be identified is as follows:

from the SW corner of Section 1, Township 18 South,
Range 15 East, G&SR B&M, the claim is located about
2830 feet in a north-easterly direction.

All done in accordance with the laws of the United States and the laws of Arizona (Section 27-202, A.R.S., as amended by Chapter 177, Laws of 1978).

DATED AND POSTED on the ground the day and year first above written.

ANAMAX MINING COMPANY

Witnesses:

By Bert L. Reid Locator

Alfred Bentomante

STATE OF ARIZONA)
County of Pima) ss.

Witness my hand and Official Seal.

I hereby certify that the within instrument was filed for record in Pima County, State of Arizona, at the request of

County Recorder

Anamax Mining Company
P.O.Box 127, Sahuarita, AZ 85629

By _____ Deputy

on _____ at

Fee _____

No. _____

Book _____ Page _____

(Supplemental unrecorded data on reverse of attached plat.)

Filed by:

ANAMAX MINING COMPANY (Owner)

P.O. Box 127

Sahuarita, Arizona 85629

AMC 47455^c

PLAT OF THE CANYON NO. 7 LODE CLAIM

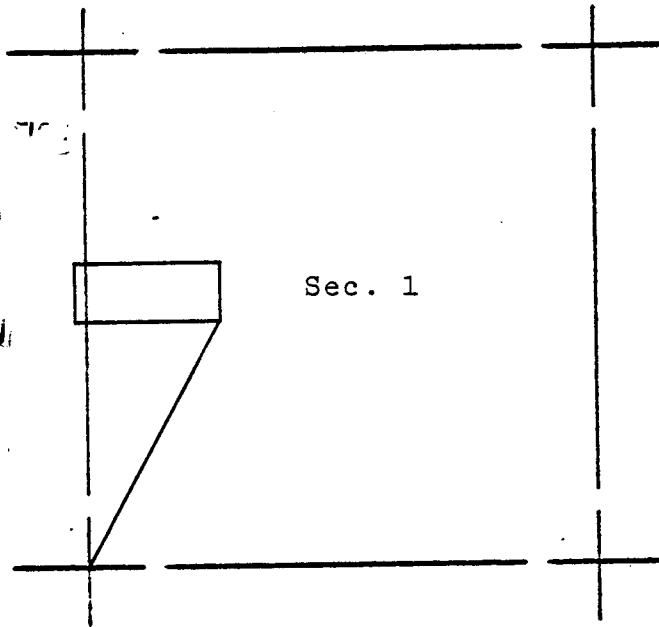
U.S. BLM Serial No. AMC _____

HELVETIA MINING DISTRICT

S 1 & 2 T 18 S R 15 E

G&SR B&M, PIMA COUNTY, ARIZ.

RECORDED
JUN 13 1979
Sec. 2



The surface boundaries of the claim are marked upon the ground as follows:
 Beginning at a 2x2 POST at a point in a S45°E direction
10.0 feet from the location monument (a 2x2 POST at which the location
 notice is posted) being the SOUTHEAST corner of said claim; from which
 the SOUTHWEST corner of Section 1 bears S28°54'53"W
 a distance of 2830.97 feet; thence NORTH 590.0 feet
 to a 2x2 POST being at the NORTHEAST corner of said claim; thence
WEST 1475.0 feet to a 2x2 POST being at the NORTHWEST
 corner of said claim; thence SOUTH 590.0 feet to a 2x2 POST
 being at the SOUTHWEST corner of said claim; thence EAST
1475.0 feet to the place of beginning.

067894

Fee 3.00

INDEXED	COPIES	BLOTTED
---------	--------	---------

State of Arizona }
County of Pima } ss

I hereby certify that the within instru-
ment was filed for record as request
Of Anamax Mining Co.


Date JUN 13 1979 - 3:30 PM

Book 6048 Page 1171-1172

Witness my hand and Official Seal
day and year above written

IDA MAE SMYTH County Recorder

By Barbara Allen
Deputy



SCALE: 1" = 2000'



LAND DEPARTMENT

6048 PAGE 1172

Supplemental
but unrecorded
data

CANYC NO. 7 Lode Claim
Date of Loc./Reloc. 4-30-79
Rec. in Book 6048 Page 1171-1172

Filed by:

ANAMAX MINING COMPANY (Owner)
P.O. Box 127
Sahuarita, Arizona 85629

APPROXIMATE LOCATION OF CLAIM:

	Section	Township		Range	
NE $\frac{1}{4}$	<u>2</u>	T	<u>18</u>	S	R <u>15</u> E
NW $\frac{1}{4}$	<u>1</u>	T	<u>18</u>	S	R <u>15</u> E
SE $\frac{1}{4}$	<u>2</u>	T	<u>18</u>	S	R <u>15</u> E
SW $\frac{1}{4}$	<u>1</u>	T	<u>18</u>	S	R <u>15</u> E

G & SR B&M, Pima County, Arizona

ANAMAX MINING COMPANY
LAND DEPT.

7-1-79 ms & md

NOTICE OF MINING LOCATION
LODE CLAIM

A MC 47456

TO ALL WHOM IT MAY CONCERN:

NOTICE IS HEREBY GIVEN that the CANYON NO. 8 lode mining claim has been located by Anamax Mining Company, an Arizona general partnership, whose address is P. O. Box 127, Sahuarita, Arizona 85629, on the 30th day of April, 1979.

This claim is 1475.0 feet long measured along the center-line of the claim and 590.0 feet wide. This notice is posted on the location monument at the sw corner of the claim and the location monument is in Section 1, Township 18 South, Range 15 East, G&SRB&M, and is 7.07 feet from the WEST end and 1467.93 feet from the EAST end of this claim.

The general course of this claim is from EAST to WEST.

This claim is located in HELVETIA Mining District, PIMA County, Arizona, and is located in Section(s) 1, Township 18 South, Range 15 East,

G&SRB&M. The locality of the claim with reference to some natural object or permanent monument whereby the claim can be identified is as follows:

from the SW corner of Section 1, Township 18 South,
Range 15 East, G&SR B&M, the claim is located about
2840 feet in a north-easterly direction.

All done in accordance with the laws of the United States and the laws of Arizona (Section 27-202, A.R.S., as amended by Chapter 177, Laws of 1978).

DATED AND POSTED on the ground the day and year first above written.

ANAMAX MINING COMPANY

Witnesses:

By Bert L. Reid Locator

Alfred Bustamante

STATE OF ARIZONA)
County of Pima) ss.

Witness my hand and Official Seal.

I hereby certify that the within instrument was filed for record in Pima County, State of Arizona, at the request of Anamax Mining Company P.O.Box 127, Sahuarita, AZ 85629

County Recorder
By _____ Deputy
Fee _____

on _____ at _____
No. _____
Book _____ Page _____

(Supplemental unrecorded data on reverse of attached plat.)

Filed by:

ANAMAX MINING COMPANY (Owner)

P.O. Box 127

Sahuarita, Arizona 85629

PLAT OF THE CANYON NO. 8 LODE CLAIM

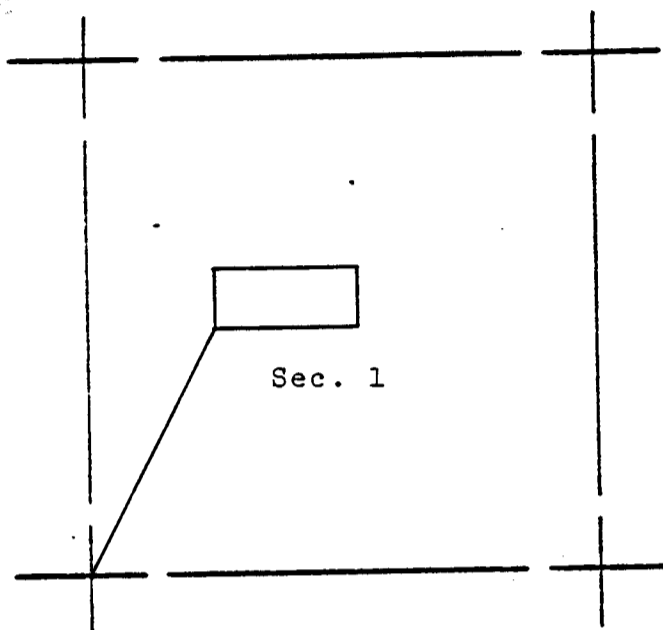
U.S. BLM Serial No. AMC _____

HELVETIA MINING DISTRICT
S 1 T 18 S R 15 E

AMC 47456

G&SR B&M, PIMA COUNTY, ARIZ.

FILED
JUN 13 1979
PIMA COUNTY




The surface boundaries of the claim are marked upon the ground as follows:
Beginning at a 2x2 POST at a point in a S45°W direction
10.0 feet from the location monument (a 2x2 POST at which the location
notice is posted) being the SOUTHWEST corner of said claim; from which
the SOUTHWEST corner of Section 1 bears S28°54'53"W
a distance of 2830.97 feet; thence NORTH 590.0 feet
to a 2x2 POST being at the NORTHWEST corner of said claim; thence
EAST 1475.0 feet to a 2x2 POST being at the NORTHEAST
corner of said claim; thence SOUTH 590.0 feet to a 2x2 POST
being at the SOUTHEAST corner of said claim; thence WEST
1475.0 feet to the place of beginning.

067895

Fee 3.00

INDEXED	COPIES	BLOTTED
---------	--------	---------



SCALE: 1" = 2000'

State of Arizona }
County of Pima } ss

I hereby certify that the within instru-
ment was filed for record as request.

Of Anamax Mining Co.
Date JUN 13 1979 - 3:30 PM

Book 6048 Page 1173-1174

Witness my hand and Official Seal
day and year above written
IDA MAE SMYTH County Recorder
by Barbara Allen
Deputy



LAND DEPARTMENT

6048 PAGE 1174

(Supplemental unrecorded data on reverse.)

Supplemental
but unrecorded
data

CAN V NO. 8 Lode Claim
Date of Loc./~~ReLoc.~~ 4-30-79
Rec. in Book 6048 Page 1173-1174

Filed by:

ANAMAX MINING COMPANY (Owner)
P.O. Box 127
Sahuarita, Arizona 85629

11 D

APPROXIMATE LOCATION OF CLAIM:

	Section	Township			Range		
NE $\frac{1}{4}$	<u>1</u>	T	<u>18</u>	S	R	<u>15</u>	E
NW $\frac{1}{4}$	<u>1</u>	T	<u>18</u>	S	R	<u>15</u>	E
SE $\frac{1}{4}$	<u>1</u>	T	<u>18</u>	S	R	<u>15</u>	E
SW $\frac{1}{4}$	<u>1</u>	T	<u>18</u>	S	R	<u>15</u>	E

G & SR B&M, Pima County, Arizona

ANAMAX MINING COMPANY
LAND DEPT.

7-1-79 ms & md

JUL 1979

NOTICE OF MINING LOCATION
LODE CLAIM

AMC 47457

TO ALL WHOM IT MAY CONCERN:

NOTICE IS HEREBY GIVEN that the CANYON NO. 9 lode mining claim has been located by Anamax Mining Company, an Arizona general partnership, whose address is P. O. Box 127, Sahuarita, Arizona 85629, on the 30th day of April, 1979.

This claim is 1475.0 feet long measured along the center-line of the claim and 590.0 feet wide. This notice is posted on the location monument at the NE corner of the claim and the location monument is in Section 1, Township 18 South, Range 15 East, G&SRB&M, and is 7.07 feet from the EAST end and 1467.93 feet from the WEST end of this claim.

The general course of this claim is from EAST to WEST.

This claim is located in HELVETIA Mining District, PIMA County, Arizona, and is located in Section(s) 1 & 2, Township 18 South, Range 15 East,

G&SRB&M. The locality of the claim with reference to some natural object or permanent monument whereby the claim can be identified is as follows:

from the SW corner of Section 1, Township 18 South,

Range 15 East, G&SR B&M, the claim is located about

3900 feet in a north-easterly direction.

All done in accordance with the laws of the United States and the laws of Arizona (Section 27-202, A.R.S., as amended by Chapter 177, Laws of 1978).

DATED AND POSTED on the ground the day and year first above written.

ANAMAX MINING COMPANY

Witnesses:

By Bert L. Reid Locator

Arpel Burtomante

STATE OF ARIZONA)
County of Pima) ss.

Witness my hand and Official Seal.

I hereby certify that the within instrument was filed for record in Pima County, State of Arizona, at the request of

County Recorder

Anamax Mining Company
P.O.Box 127, Sahuarita, AZ 85629

By _____ Deputy

on _____ at _____

Fee _____

No. _____

Book _____ Page _____

(Supplemental unrecorded data on reverse of attached plat.)

Filed by:

ANAMAX MINING COMPANY (Owner)
P.O. Box 137
Sahuarita, Arizona 85629

PLAT OF THE CANYON NO. 9 LODE CLAIM

U.S. BLM Serial No. AMC _____

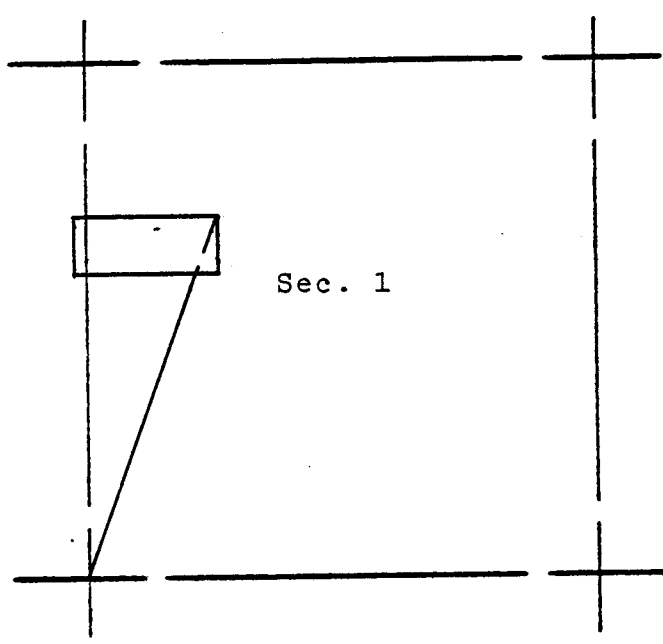
HELVETIA MINING DISTRICT

S 1 & 2 T 18 S R 15 E

A MC 47457

C&SR B&M, PIMA COUNTY, ARIZ.

RECORDED
70
JUN 13 1979




The surface boundaries of the claim are marked upon the ground as follows:
 Beginning at a 2x2 POST at a point in a N45°E direction
10.0 feet from the location monument (a 2x2 POST at which the location
 notice is posted) being the NORTHEAST corner of said claim; from which
 the SOUTHWEST corner of Section 1 bears S20°30'55"W
 a distance of 3905.77 feet; thence SOUTH 590.0 feet
 to a 2x2 POST being at the SOUTHEAST corner of said claim; thence
WEST 1475.0 feet to a 2x2 POST being at the SOUTHWEST
 corner of said claim; thence NORTH 590.0 feet to a 2x2 POST
 being at the NORTHWEST corner of said claim; thence EAST
1475.0 feet to the place of beginning.

067896

Fee 3.00

INDEXED	COPIES	BLOTTED
---------	--------	---------



SCALE: 1" = 2000'

State of Arizona }
County of Pima } ss

I hereby certify that the within instrument was filed for record as requested

Of Barbara Allen
Date JUN 13 1979 - 3 30 PM
Book 6048 Page 1175-1176

Witness my hand and Official Seal
day and year above written
IDA IDA E SMYTH County Recorder
By Barbara Allen
Deputy



LAND DEPARTMENT

6048 PAGE 1176

(Supplemental unrecorded data on reverse.)

Supplemental
but unrecorded
data

CANYON 9 Lode Claim
Date of Loc./~~Reloc.~~ 4-30-79
Rec. in Book 6048 Page 1175-1176

Filed by:

ANAMAX MINING COMPANY (Owner)
P.O. Box 127
Sahuarita, Arizona 85629

APPROXIMATE LOCATION OF CLAIM:

	Section	Township		Range	
NE $\frac{1}{4}$	<u>2</u>	T <u>18</u>	S	R <u>15</u>	E
NW $\frac{1}{4}$	<u>1</u>	T <u>18</u>	S	R <u>15</u>	E
SE $\frac{1}{4}$	<u> </u>	T <u> </u>	S	R <u> </u>	E
SW $\frac{1}{4}$	<u> </u>	T <u> </u>	S	R <u> </u>	E

G & SR B&M, Pima County, Arizona

ANAMAX MINING COMPANY
LAND DEPT.

7-1-79 ms & md

70 1979

NOTICE OF MINING LOCATION
LODE CLAIM

A MC 47458

TO ALL WHOM IT MAY CONCERN:

NOTICE IS HEREBY GIVEN that the CANYON NO. 10 lode mining claim has been located by Anamax Mining Company, an Arizona general partnership, whose address is P. O. Box 127, Sahuarita, Arizona 85629, on the 30th day of April, 1979.

This claim is 1475.0 feet long measured along the center-line of the claim and 590.0 feet wide. This notice is posted on the location monument at the NW corner of the claim and the location monument is in Section 1, Township 18 South, Range 15 East, G&SRB&M, and is 7.07 feet from the WEST end and 1467.93 feet from the EAST end of this claim.

The general course of this claim is from EAST to WEST.

This claim is located in HELVETIA Mining District, PIMA County, Arizona, and is located in Section(s) 1, Township 18 South, Range 15 East,

G&SRB&M. The locality of the claim with reference to some natural object or permanent monument whereby the claim can be identified is as follows:

from the SW corner of Section 1, Township 18 South,
Range 15 East, G&SR B&M, the claim is located about
3900 feet in a north-easterly direction.

All done in accordance with the laws of the United States and the laws of Arizona (Section 27-202, A.R.S., as amended by Chapter 177, Laws of 1978).

DATED AND POSTED on the ground the day and year first above written.

ANAMAX MINING COMPANY

Witnesses:

BY Robert L. Reid Locator

Alfred Bustamante

STATE OF ARIZONA)
County of Pima) ss.

Witness my hand and Official Seal.

I hereby certify that the within instrument was filed for record in Pima County, State of Arizona, at the request of Anamax Mining Company P.O.Box 127, Sahuarita, AZ 85629

County Recorder

By _____ Deputy

on _____ at

Fee _____

No. _____

Book _____ Page _____

(Supplemental unrecorded data on reverse of attached plat.)

Filed by:

ANAMAX MINING COMPANY (Owner)

P.O. Box 127

Sahuarita, Arizona 85629

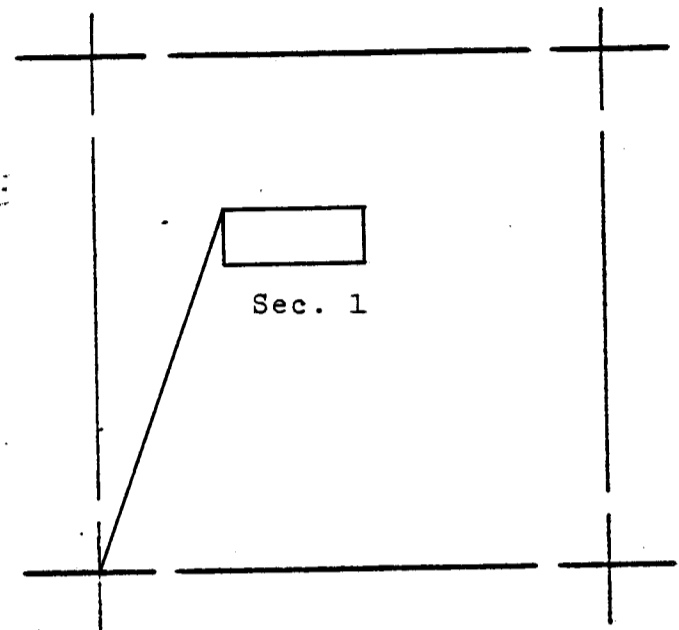
PLAT OF THE CANYON NO. 10 LODE CLAIM

U.S. BLM Serial No. AMC _____

HELVETIA MINING DISTRICT
S 1 T 18 S R 15 E

A MC 47458

G&SR B&M, PIMA COUNTY, ARIZ.




JUL 1979
 D
 70
 ON

The surface boundaries of the claim are marked upon the ground as follows: Beginning at a 2x2 POST at a point in a N45°W direction 10.0 feet from the location monument (a 2x2 POST at which the location notice is posted) being the NORTHWEST corner of said claim; from which the SOUTHWEST corner of Section 1 bears S20°30'55"W a distance of 3905.77 feet; thence SOUTH 590.0 feet to a 2x2 POST being at the SOUTHWEST corner of said claim; thence EAST 1475.0 feet to a 2x2 POST being at the SOUTHEAST corner of said claim; thence NORTH 590.0 feet to a 2x2 POST being at the NORTHEAST corner of said claim; thence WEST 1475.0 feet to the place of beginning.

067897

Fee 3.00

INDEXED	COPIES	BLOTTED
---------	--------	---------



SCALE: 1" = 2000'

State of Arizona }
County of Pima } ss

I hereby certify that the within instrument was filed for record as request Of Anamax Mining Co.

Date JUN 13 1979 - 3 30 PM
Book 6048 Page 1177-1178

Witness my hand and Official Seal
 day and year above written
 IDA M. SMYTH County Recorder
 By Barbara Allen
 Deputy



6048-1178

(Supplemental unrecorded data on reverse.)

Supplemental
but unrecorded
data

CA' N NO. 10 Lode Cl

Date of Loc./Reloc. 4-30-79

Rec. in Book 6048 Page 1177-1178

Filed by:

ANAMAX MINING COMPANY (Owner)
P.O. Box 127
Sahuarita, Arizona 85629

APPROXIMATE LOCATION OF CLAIM:

	Section	Township		Range	
NE $\frac{1}{4}$	<u>1</u>	T <u>18</u>	S	R <u>15</u>	E
NW $\frac{1}{4}$	<u>1</u>	T <u>18</u>	S	R <u>15</u>	E
SE $\frac{1}{4}$	<u> </u>	T <u> </u>	S	R <u> </u>	E
SW $\frac{1}{4}$	<u> </u>	T <u> </u>	S	R <u> </u>	E

G & SR B&M, Pima County, Arizona

ANAMAX MINING COMPANY
LAND DEPT.

7-1-79 ms & md

NOTICE OF MINING LOCATION
LODE CLAIM

47459

A MC _____

1979
TO ALL WHOM IT MAY CONCERN:

NOTICE IS HEREBY GIVEN that the CANYON NO. 11 lode mining claim has been located by Anamax Mining Company, an Arizona general partnership, whose address is P. O. Box 127, Sahuarita, Arizona 85629, on the 30th day of April, 1979.

This claim is 1475.0 feet long measured along the center-line of the claim and 590.0 feet wide. This notice is posted on the location monument at the SE corner of the claim and the location monument is in Section 1, Township 18 South, Range 15 East, G&SRB&M, and is 7.07 feet from the EAST end and 1467.93 feet from the WEST end of this claim.

The general course of this claim is from EAST to WEST.

This claim is located in HELVETIA Mining District, PIMA County, Arizona, and is located in Section(s) 1 & 2, Township 18 South, Range 15 East,

G&SRB&M. The locality of the claim with reference to some natural object or permanent monument whereby the claim can be identified is as follows:

from the SW corner of Section 1, Township 18 South,
Range 15 East, G&SR B&M, the claim is located about
3910 feet in a north-easterly direction.

All done in accordance with the laws of the United States and the laws of Arizona (Section 27-202, A.R.S., as amended by Chapter 177, Laws of 1978).

DATED AND POSTED on the ground the day and year first above written.

ANAMAX MINING COMPANY

Witnesses:

By Bert L. Reid Locator

Arpel Burtomante

STATE OF ARIZONA)
County of Pima) ss.

Witness my hand and Official Seal.

I hereby certify that the within instrument was filed for record in Pima County, State of Arizona, at the request of Anamax Mining Company P.O.Box 127, Sahuarita, AZ 85629

County Recorder
By _____
Deputy

on _____ at _____
No. _____
Book _____ Page _____

Fee _____

(Supplemental unrecorded data on reverse of attached plat.)

Filed by:

ANAMAX MINING COMPANY (Owner)
P.O. Box 127
Sahuarita, Arizona 85629

PLAT OF THE CANYON NO. 11 LODE CLAIM

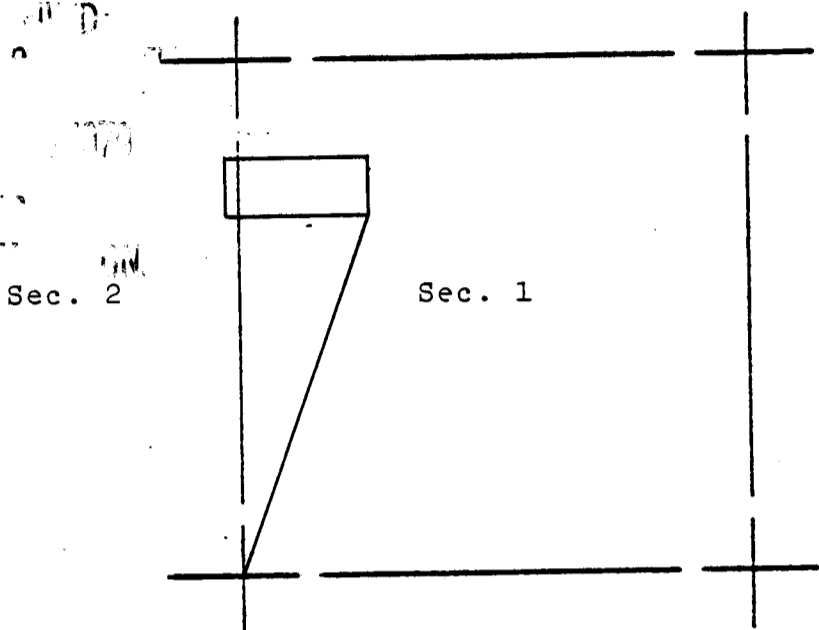
U.S. BLM Serial No. AMC _____

HELVETIA MINING DISTRICT

S 1 & 2 T 18 S R 15 E

AMC 47459


G&SR B&M, PIMA COUNTY, ARIZ.



The surface boundaries of the claim are marked upon the ground as follows:
 Beginning at a 2x2 POST at a point in a S45°E direction
10.0 feet from the location monument (a 2x2 POST at which the location
 notice is posted) being the SOUTHEAST corner of said claim; from which
 the SOUTHWEST corner of Section 1 bears S20°30'55"W
 a distance of 3905.77 feet; thence NORTH 590.0 feet
 to a 2x2 POST being at the NORTHEAST corner of said claim; thence
WEST 1475.0 feet to a 2x2 POST being at the NORTHWEST
 corner of said claim; thence SOUTH 590.0 feet to a 2x2 POST
 being at the SOUTHWEST corner of said claim; thence EAST
1475.0 feet to the place of beginning.

Fee 3.00 **067898**

INDEXED	COPIES	BLOTTED
---------	--------	---------



State of Arizona }
County of Pima } ss

I hereby certify that the within instru-
 ment was filed for record as request
 Of Anamax Mining Co.
 Date JUN 13 1979 - 3:30 PM
 Book 6048 Page 1179-1180

Witness my hand and Official Seal
 day and year above written
 DAVID E SMYTH County Recorder
Barbara Allen
 Deputy



SCALE: 1" = 2000'



6048-1180

(Supplemental unrecorded data on reverse.)

Supplemental
but unrecorded
data

CANYON N 11 Lode Claim
Date of Loc./~~Re~~loc. 4-30-79
Rec. in Book 6048 Page 1179-1180

Filed by:

ANAMAX MINING COMPANY (Owner)
P.O. Box 127
Sahuarita, Arizona 85629

APPROXIMATE LOCATION OF CLAIM:

	Section	Township		Range	
NE $\frac{1}{4}$	<u>2</u>	T <u>18</u>	S	R <u>15</u>	E
NW $\frac{1}{4}$	<u>1</u>	T <u>18</u>	S	R <u>15</u>	E
SE $\frac{1}{4}$	<u> </u>	T <u> </u>	S	R <u> </u>	E
SW $\frac{1}{4}$	<u> </u>	T <u> </u>	S	R <u> </u>	E

G & SR B&M, Pima County, Arizona

ANAMAX MINING COMPANY
LAND DEPT.

7-1-79 ns & md

Filed by:

ANAMAX MINING COMPANY (Owner)
P.O. Box 127
Sahuarita, Arizona 85629

PLAT OF THE CANYON NO. 12 LODE CLAIM

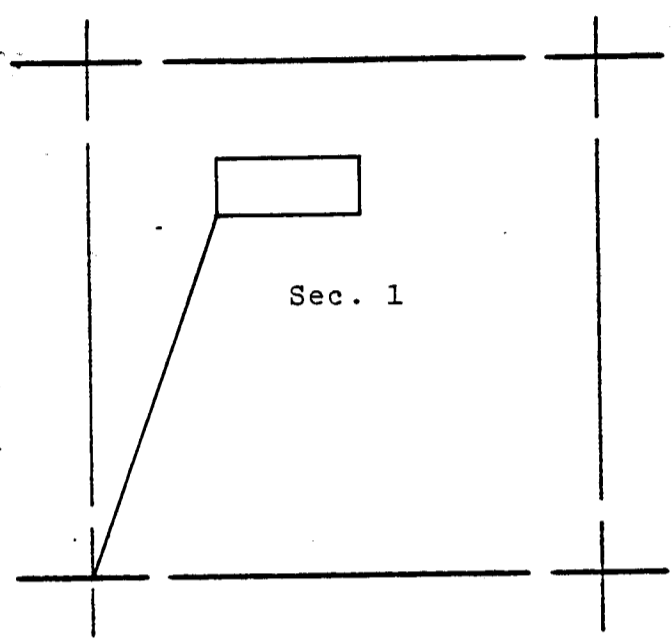
U.S. BLM Serial No. AMC _____

HELVETIA MINING DISTRICT
S 1 T 18 S R 15 E

AMC 47460

G&SR B&M, PIMA COUNTY, ARIZ.

FILED
70
JUL 1979
RECORDED
G.W.



The surface boundaries of the claim are marked upon the ground as follows: Beginning at a 2x2 POST at a point in a S45°W direction 10.0 feet from the location monument (a 2x2 POST at which the location notice is posted) being the SOUTHWEST corner of said claim; from which the SOUTHWEST corner of Section 1 bears S20°30'55"W a distance of 3905.77 feet; thence NORTH 590.0 feet to a 2x2 POST being at the NORTHWEST corner of said claim; thence EAST 1475.0 feet to a 2x2 POST being at the NORTHEAST corner of said claim; thence SOUTH 590.0 feet to a 2x2 POST being at the SOUTHEAST corner of said claim; thence WEST 1475.0 feet to the place of beginning.

067899

Fee 3.00


INDEXED	COPIES	BLOTTED
---------	--------	---------

State of Arizona }
County of Pima } ss

I hereby certify that the within instrument was filed for record as request
Of Anamax Mining Co.
Date JUN 13 1979 - 3:50 PM
Book 6048 Page 1181-1182



SCALE: 1" = 2000'



Witness my hand and Official Seal
day and year above written
IDA MAE SMYTH County Recorder
By Barbara Allen
Deputy

6048-1182

[Supplemental unrecorded data on reverse.]

Supplemental
but unrecorded
data

CANYON 0. 12 Lode Claim
Date of Loc./Reloc. 4-30-79
Rec. in Book 6048 Page 1181-1182

Filed by:

ANAMAX MINING COMPANY (Owner)
P.O. Box 127
Sahuarita, Arizona 85629

APPROXIMATE LOCATION OF CLAIM:

	Section	Township		Range	
NE $\frac{1}{4}$	<u>1</u>	T <u>18</u>	S	R <u>15</u>	E
NW $\frac{1}{4}$	<u>1</u>	T <u>18</u>	S	R <u>15</u>	E
SE $\frac{1}{4}$	<u> </u>	T <u> </u>	S	R <u> </u>	E
SW $\frac{1}{4}$	<u> </u>	T <u> </u>	S	R <u> </u>	E

G & SR B&M, Pima County, Arizona

ANAMAX MINING COMPANY
LAND DEPT.

7-1-79 ms & md

(Supplemental unrecorded data on reverse of attached plat.)

NOTICE OF MINING LOCATION
LODE CLAIM

A MC 47461

TO ALL WHOM IT MAY CONCERN:

NOTICE IS HEREBY GIVEN that the CANYON NO. 13 lode mining claim has been located by Anamax Mining Company, an Arizona general partnership, whose address is P. O. Box 127, Sahuarita, Arizona 85629, on the 30th day of April, 1979.

This claim is 1475.0 feet long measured along the center-line of the claim and 590.0 feet wide. This notice is posted on the location monument at the NE corner of the claim and the location monument is in Section 1, Township 18 South, Range 15 East, G&SRB&M, and is 7.07 feet from the EAST end and 1467.93 feet from the WEST end of this claim.

The general course of this claim is from EAST to WEST.

This claim is located in HELVETIA Mining District, PIMA County, Arizona, and is located in Section(s) 1 & 2, Township 18 South, Range 15 East,

G&SRB&M. The locality of the claim with reference to some natural object or permanent monument whereby the claim can be identified is as follows:

from the SW corner of Section 1, Township 18 South,
Range 15 East, G&SR B&M, the claim is located about
5020 feet in a north-easterly direction.

All done in accordance with the laws of the United States and the laws of Arizona (Section 27-202, A.R.S., as amended by Chapter 177, Laws of 1978).

DATED AND POSTED on the ground the day and year first above written.

ANAMAX MINING COMPANY

Witnesses:

BY Bert L. Reid Locator

Arpel Bustamante

STATE OF ARIZONA)
) ss.
County of Pima)

Witness my hand and Official Seal.

I hereby certify that the within instrument was filed for record in Pima County, State of Arizona, at the request of

County Recorder

Anamax Mining Company
P.O.Box 127, Sahuarita, AZ 85629

By _____ Deputy

on _____ at _____

Fee _____

No. _____

Book _____ Page _____

Filed by:

ANAMAX MINING COMPANY (Owner)

P.O. Box 127

Sahuarita, Arizona 85629

PLAT OF THE CANYON NO. 13 LODE CLAIM

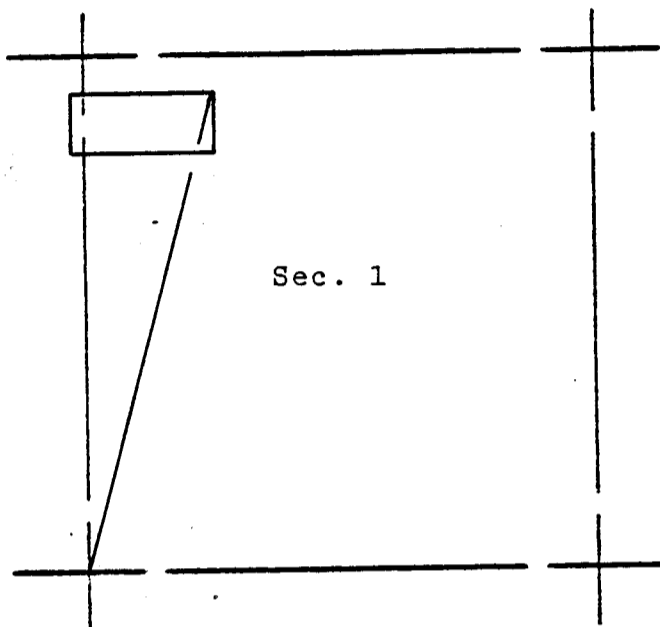
U.S. BLM Serial No. AMC _____

HELVETIA MINING DISTRICT

S 1 & 2 T 18 S R 15 E

A MC 47461

G&SR B&M, PIMA COUNTY, ARIZ.



RECORDED
 JUN 13 1979
 Sec. 2
 ON

The surface boundaries of the claim are marked upon the ground as follows:
 Beginning at a 2x2 POST at a point in a N45°E direction
10.0 feet from the location monument (a 2x2 POST at which the location
 notice is posted) being the NORTHEAST corner of said claim; from which
 the SOUTHWEST corner of Section 1 bears S15°47'51"W
 a distance of 5027.97 feet; thence SOUTH 590.0 feet
 to a 2x2 POST being at the SOUTHEAST corner of said claim; thence
WEST 1475.0 feet to a 2x2 POST being at the SOUTHWEST
 corner of said claim; thence NORTH 590.0 feet to a 2x2 POST
 being at the NORTHWEST corner of said claim; thence EAST
1475.0 feet to the place of beginning.

Fee 3.00 067900

INDEXED	COPIES	BLOTTED
---------	--------	---------

State of Arizona }
County of Pima } ss

I hereby certify that the within instru-
ment was filed for record as request

Of Anamax Mining Co.

Date JUN 13 1979 - 3 30 PM

Book 6048 Page 1183-1184


Witness my hand and Official Seal

day and year above written

IDA MAE SMYTH County Recorder

By Barbara Allen

Deputy



SCALE: 1" = 2000'



LAND DEPARTMENT

6048 PAGE 1184

(Supplemental unrecorded data on reverse.)

Supplemental
but unrecorded
data

CANYON . 13 Lode Claim
Date of Loc./~~Reloc.~~ 4-30-79
Rec. in Book 6048 Page 1183-1184

Filed by:

ANAMAX MINING COMPANY (Owner)
P.O. Box 127
Sahuarita, Arizona 85629

APPROXIMATE LOCATION OF CLAIM:

	Section	Township		Range	
NE $\frac{1}{4}$	<u>2</u>	T <u>18</u>	S	R <u>15</u>	E
NW $\frac{1}{4}$	<u>1</u>	T <u>18</u>	S	R <u>15</u>	E
SE $\frac{1}{4}$	<u> </u>	T <u> </u>	S	R <u> </u>	E
SW $\frac{1}{4}$	<u> </u>	T <u> </u>	S	R <u> </u>	E

G & SR B&M, Pima County, Arizona

ANAMAX MINING COMPANY
LAND DEPT.

7-1-79 ms & md

NOTICE OF MINING LOCATION
LODE CLAIM

A MC 47462

TO ALL WHOM IT MAY CONCERN:

NOTICE IS HEREBY GIVEN that the CANYON NO. 14 lode mining claim has been located by Anamax Mining Company, an Arizona general partnership, whose address is P. O. Box 127, Sahuarita, Arizona 85629, on the 30th day of April, 1979.

This claim is 1475.0 feet long measured along the center-line of the claim and 590.0 feet wide. This notice is posted on the location monument at the NW corner of the claim and the location monument is in Section 1, Township 18 South, Range 15 East, G&SRB&M, and is 7.07 feet from the WEST end and 1467.93 feet from the EAST end of this claim.

The general course of this claim is from EAST to WEST.

This claim is located in HELVETIA Mining District, PIMA County, Arizona, and is located in Section(s) 1, Township 18 South, Range 15 East,

G&SRB&M. The locality of the claim with reference to some natural object or permanent monument whereby the claim can be identified is as follows:

from the SW corner of Section 1, Township 18 South,

Range 15 East, G&SR B&M, the claim is located about

5020 feet in a north-easterly direction.

All done in accordance with the laws of the United States and the laws of Arizona (Section 27-202, A.R.S., as amended by Chapter 177, Laws of 1978).

DATED AND POSTED on the ground the day and year first above written.

ANAMAX MINING COMPANY

Witnesses:

BY Bert L. Reid Locator

Alfred Bustamante

STATE OF ARIZONA)
County of Pima) ss.

Witness my hand and Official Seal.

I hereby certify that the within instrument was filed for record in Pima County, State of Arizona, at the request of

County Recorder

Anamax Mining Company
P.O.Box 127, Sahuarita, AZ 85629

By _____ Deputy

on _____ at

Fee _____

No. _____

Book _____ Page _____

(Supplemental unrecorded data on reverse of attached plat.)

Filed by:

ANAMAX MINING COMPANY (Owner)

P.O. Box 127

Sahuarita, Arizona 85629

PLAT OF THE CANYON NO. 14 LODE CLAIM

U.S. BLM Serial No. AMC _____

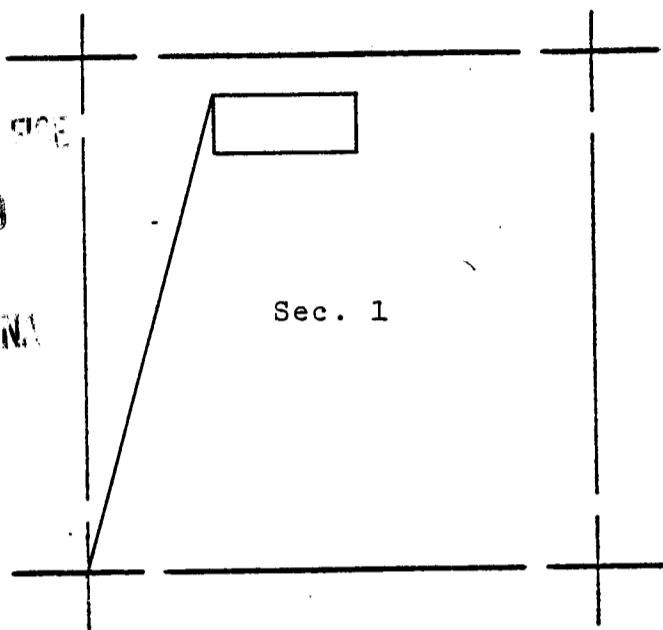
HELVETIA MINING DISTRICT

A MC 47462

S 1 T 18 S R 15 E

G&SR B&M, PIMA COUNTY, ARIZ.

RECORDED
70
JUN 13 1979
ON




The surface boundaries of the claim are marked upon the ground as follows:
Beginning at a 2x2 POST at a point in a N45°W direction
10.0 feet from the location monument (a 2x2 POST at which the location
notice is posted) being the NORTHWEST corner of said claim; from which
the SOUTHWEST corner of Section 1 bears S15°47'51"W
a distance of 5027.97 feet; thence SOUTH 590.0 feet
to a 2x2 POST being at the SOUTHWEST corner of said claim; thence
EAST 1475.0 feet to a 2x2 POST being at the SOUTHEAST
corner of said claim; thence NORTH 590.0 feet to a 2x2 POST
being at the NORTHEAST corner of said claim; thence WEST
1475.0 feet to the place of beginning.

067901

Fee 3.00

INDEXED	COPIES	BLOTTED
---------	--------	---------



SCALE: 1" = 2000'

State of Arizona }
County of Pima } ss

I hereby certify that the within instrument was filed for record as request

Of Anamax Mining Co
Date JUN 13 1979 - 8:30 PM

Book 6048 Page 1185-1186

Witness my hand and Official Seal
day and year above written
IDA M. SMYTH, County Recorder
By Barbara Allen
Deputy



6048 PAGE 1186

(Supplemental unrecorded data on reverse.)

Supplemental
but unrecorded
data

CANYON NO. 14 Lode Claim

Date of Loc./~~Reloc.~~ 4-30-79

Rec. in Book 6048 Page 1185-1186

Filed by:

ANAMAX MINING COMPANY (Owner)
P.O. Box 127
Sahuarita, Arizona 85629

APPROXIMATE LOCATION OF CLAIM:

	Section	Township			Range	
NE $\frac{1}{4}$	<u>1</u>	T	<u>18</u>	S	R	<u>15</u> E
NW $\frac{1}{4}$	<u>1</u>	T	<u>18</u>	S	R	<u>15</u> E
SE $\frac{1}{4}$	<u> </u>	T	<u> </u>	S	R	<u> </u> E
SW $\frac{1}{4}$	<u> </u>	T	<u> </u>	S	R	<u> </u> E

G & SR B&M, Pima County, Arizona

ANAMAX MINING COMPANY
LAND DEPT.

7-1-79 ms & md

Filed by:

ANAMAX MINING COMPANY (Owner)

P.O. Box 127

Sahuarita, Arizona 85629

PLAT OF THE CANYON NO. 16 LODE CLAIM

U.S. BLM Serial No. AMC _____

HELVETIA MINING DISTRICT
36 17 15
S 1 T 18 S R 15 E

AMC 47464

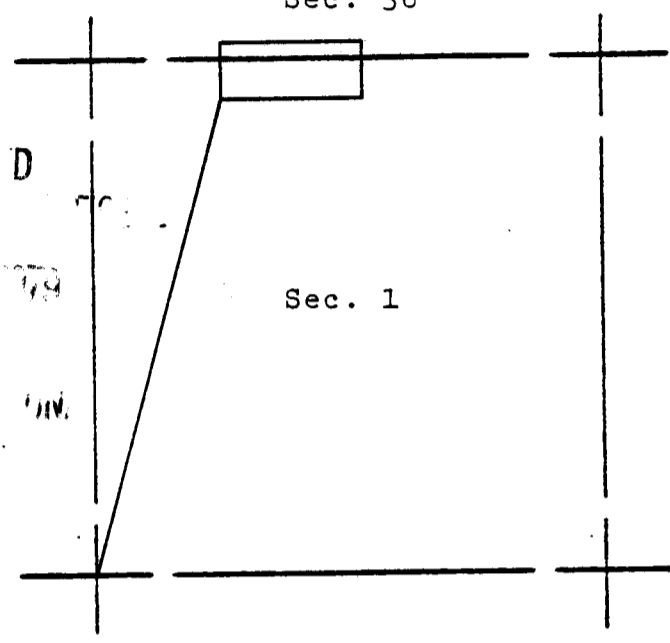
G&SR B&M, PIMA COUNTY, ARIZ.

T 17 S

Sec. 36

T 18 S

Sec. 1




The surface boundaries of the claim are marked upon the ground as follows:
Beginning at a 2x2 POST at a point in a S45°W direction
10.0 feet from the location monument (a 2x2 POST at which the location
notice is posted) being the SOUTHWEST corner of said claim; from which
the SOUTHWEST corner of Section 1 bears S15°47'51"W
a distance of 5027.97 feet; thence NORTH 590.0 feet
to a 2x2 POST being at the NORTHWEST corner of said claim; thence
EAST 1475.0 feet to a 2x2 POST being at the NORTHEAST
corner of said claim; thence SOUTH 590.0 feet to a 2x2 POST
being at the SOUTHEAST corner of said claim; thence WEST
1475.0 feet to the place of beginning.

067903

Fee 3.00


INDEXED	CPIES	BLOTTED
---------	-------	---------



SCALE: 1" = 2000'

State of Arizona }
County of Pima } ss

I hereby certify that the within instru-
ment was filed for record as request
Of Anamax Mining Co.
Date JUN 13 1979 - 3:30 PM
Book 6048 Page 1187-1190



Witness my hand and Official Seal
day and year above written
IDA MAE SMYTH County Recorder
By Barbara Allen
Deputy

(Supplemental unrecorded data on reverse.)

Supplemental
but unrecorded
data

CANYON NO. 16 Lode Claim
Date of Loc./Reloc. 4-30-79
Rec. in Book 6048 Page 1189-1190

Filed by:

ANAMAX MINING COMPANY (Owner)
P.O. Box 127
Sahuarita, Arizona 85629

APPROXIMATE LOCATION OF CLAIM:

	Section	Township			Range		
NE $\frac{1}{4}$	<u>1</u>	T	<u>18</u>	S	R	<u>15</u>	E
NW $\frac{1}{4}$	<u>1</u>	T	<u>18</u>	S	R	<u>15</u>	E
SE $\frac{1}{4}$	<u>36</u>	T	<u>17</u>	S	R	<u>15</u>	E
SW $\frac{1}{4}$	<u>36</u>	T	<u>17</u>	S	R	<u>15</u>	E

G & SR B&M, Pima County, Arizona

ANAMAX MINING COMPANY
LAND DEPT.

7-1-79 ms & md

NOTICE OF MINING LOCATION
LODE CLAIM

JUN 1979

A MC 47465

TO ALL WHOM IT MAY CONCERN:

NOTICE IS HEREBY GIVEN that the CANYON NO. 17 lode mining claim has been located by Anamax Mining Company, an Arizona general partnership, whose address is P. O. Box 127, Sahuarita, Arizona 85629, on the 1st day of May, 1979.

This claim is 1475.0 feet long measured along the center-line of the claim and 590.0 feet wide. This notice is posted on the location monument at the NE corner of the claim and the location monument is in Section 1, Township 18 South, Range 15 East, G&SRB&M, and is 7.07 feet from the EAST end and 1467.93 feet from the WEST end of this claim.

The general course of this claim is from EAST to WEST.

This claim is located in HELVETIA Mining District, PIMA County, Arizona, and is located in Section(s) 1, Township 18 South, Range 15 East,

G&SRB&M. The locality of the claim with reference to some natural object or permanent monument whereby the claim can be identified is as follows:

from the SW corner of Section 1, Township 18 South,
Range 15 East, G&SR B&M, the claim is located about
4500 feet in an easterly direction.

All done in accordance with the laws of the United States and the laws of Arizona (Section 27-202, A.R.S., as amended by Chapter 177, Laws of 1978).

DATED AND POSTED on the ground the day and year first above written.

ANAMAX MINING COMPANY

Witnesses:

By Bert L. Reid Locator

Alfred Bustamante

STATE OF ARIZONA)
County of Pima) ss.

Witness my hand and Official Seal.

I hereby certify that the within instrument was filed for record in Pima County, State of Arizona, at the request of

County Recorder

Anamax Mining Company
P.O.Box 127, Sahuarita, AZ 85629

By _____ Deputy

on _____ at

Fee _____

No. _____

Book _____ Page _____

(Supplemental unrecorded data on reverse of attached plat.)

Filed by:

ANAMAX MINING COMPANY (Owner)

P.O. Box 127

Sahuarita, Arizona 85629

PLAT OF THE CANYON NO. 17 LODE CLAIM

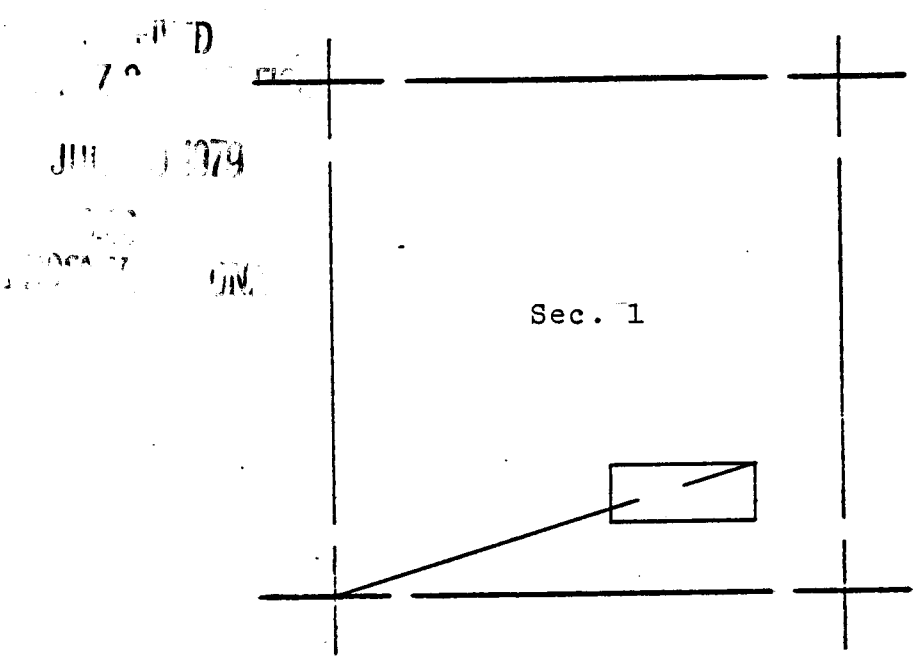
U.S. BLM Serial No. AMC _____

HELVETIA MINING DISTRICT

S 1 T 18 S R 15 E

AMC 47465

G&SR B&M, PIMA COUNTY, ARIZ.




JUN 13 1979
 PIMA COUNTY ARIZ.
 JUN 13 1979

The surface boundaries of the claim are marked upon the ground as follows:
 Beginning at a 2x2 POST at a point in a N45°E direction
10.0 feet from the location monument (a 2x2 POST at which the location
 notice is posted) being the NORTHEAST corner of said claim; from which
 the SOUTHWEST corner of Section 1 bears S73°16'17"W
 a distance of 4509.66 feet; thence SOUTH 590.0 feet
 to a 2x2 POST being at the SOUTHEAST corner of said claim; thence
WEST 1475.0 feet to a 2x2 POST being at the SOUTHWEST
 corner of said claim; thence NORTH 590.0 feet to a 2x2 POST
 being at the NORTHWEST corner of said claim; thence EAST
1475.0 feet to the place of beginning.

Fee 3.00

067904


INDEXED	COPIES	BLOTTED
---------	--------	---------



SCALE: 1" = 2000'

State of Arizona }
County of Pima } ss

I hereby certify that the within instru-
 ment was filed for record as request
 Of ANAMAX Mining Co.
 Date JUN 13 1979 - 3 30 PM
 Book 6048 Page 1191-1192



Witness my hand and Official Seal
 day and year above written
 IDA M. E. SMYTH County Recorder
 by Barbara Allen
 Deputy

6048-1192

(Supplemental unrecorded data on reverse.)

Supplemental
but unrecorded
data

C YON NO. 17 Lode Claim

Date of Loc./~~Reloc.~~ 5-1-79

Rec. in Book 6048 Page 1191-1192

Filed by:

ANAMAX MINING COMPANY (Owner)
P.O. Box 127
Sahuarita, Arizona 85629

APPROXIMATE LOCATION OF CLAIM:

	Section	Township	Range
NE $\frac{1}{4}$	_____	T _____ S	R _____ E
NW $\frac{1}{4}$	_____	T _____ S	R _____ E
SE $\frac{1}{4}$	1	T 18 S	R 15 E
SW $\frac{1}{4}$	_____	T _____ S	R _____ E

G & SR B&M, Pima County, Arizona

ANAMAX MINING COMPANY
LAND DEPT.

7-1-79 ms & md

Filed by:

ANAMAX MINING COMPANY (Owner)

P.O. Box 127

Sahuarita, Arizona 85629.

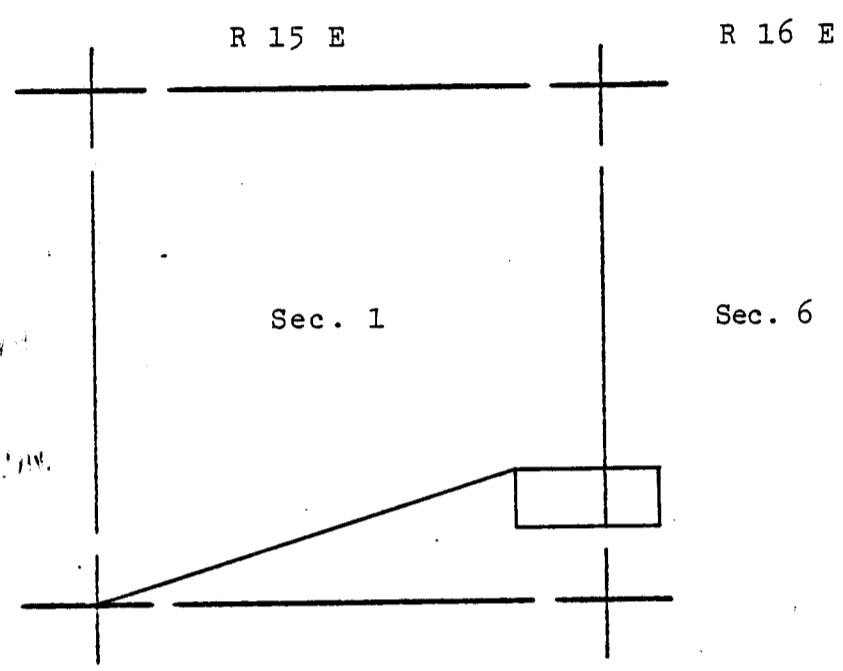
PLAT OF THE CANYON NO. 18 LODE CLAIM

U.S. BLM Serial No. AMC _____

HELVETIA MINING DISTRICT
6 18 16
S 1 T 18 S R 15 E

A MC 47466

G&SR B&M, PIMA COUNTY, ARIZ.




The surface boundaries of the claim are marked upon the ground as follows:
 Beginning at a 2x2 POST at a point in a N45°W direction
10.0 feet from the location monument (a 2x2 POST at which the location
 notice is posted) being the NORTHWEST corner of said claim; from which
 the SOUTHWEST corner of Section 1 bears S73°16'17"W
 a distance of 4509.66 feet; thence SOUTH 590.0 feet
 to a 2x2 POST being at the SOUTHWEST corner of said claim; thence
EAST 1475.0 feet to a 2x2 POST being at the SOUTHEAST
 corner of said claim; thence NORTH 590.0 feet to a 2x2 POST
 being at the NORTHEAST corner of said claim; thence WEST
1475.0 feet to the place of beginning.

Fee 3.00

067905

INDEXED	COPIES	BLOTTED
---------	--------	---------




SCALE: 1" = 2000'

State of Arizona }
County of Pima } ss

I hereby certify that the within instru-
 ment was filed for record as request
 Of Anamax Mining Co.
 Date JUN 13 1979 - 3:30 PM

Book 6048 Page 1193
 Witness my hand and Official Seal
 Day and Year above written
 D. M. SMYTH County Recorder
 By Barbara Allen
 Deputy



6048 PAGE 1194

(Supplemental unrecorded data on reverse.)

Supplemental
but unrecorded
data

 CANY NO. 18 Lode Claim
Date of Loc./~~Reloc.~~ 5-1-79
Rec. in Book 6048 Page 1193-1194

Filed by:
ANAMAX MINING COMPANY (Owner)
P.O. Box 127
Sahuarita, Arizona 85629

APPROXIMATE LOCATION OF CLAIM:

	Section	Township	Range
NE $\frac{1}{4}$	<u> </u>	T <u> </u> S	R <u> </u> E
NW $\frac{1}{4}$	<u> </u>	T <u> </u> S	R <u> </u> E
SE $\frac{1}{4}$	<u> 1 </u>	T <u> 18 </u> S	R <u> 15 </u> E
SW $\frac{1}{4}$	<u> 6 </u>	T <u> 18 </u> S	R <u> 16 </u> E

G & SR B&M, Pima County, Arizona

ANAMAX MINING COMPANY
LAND DEPT.

7-1-79 ms & md

NOTICE OF MINING LOCATION
LODE CLAIM

A MC 47467

JUL 1979

TO ALL WHOM IT MAY CONCERN:

NOTICE IS HEREBY GIVEN that the CANYON NO. 19 lode mining claim has been located by Anamax Mining Company, an Arizona general partnership, whose address is P. O. Box 127, Sahuarita, Arizona 85629, on the 1st day of May, 1979.

This claim is 1475.0 feet long measured along the center-line of the claim and 590.0 feet wide. This notice is posted on the location monument at the SE corner of the claim and the location monument is in Section 1, Township 18 South, Range 15 East, G&SRB&M, and is 7.07 feet from the EAST end and 1467.93 feet from the WEST end of this claim.

The general course of this claim is from EAST to WEST.

This claim is located in HELVETIA Mining District, PIMA County, Arizona, and is located in Section(s) 1, Township 18 South, Range 15 East,

G&SRB&M. The locality of the claim with reference to some natural object or permanent monument whereby the claim can be identified is as follows:

from the SW corner of Section 1, Township 18 South,
Range 15 East, G&SR B&M, the claim is located about
4500 feet in an easterly direction.

All done in accordance with the laws of the United States and the laws of Arizona (Section 27-202, A.R.S., as amended by Chapter 177, Laws of 1978).

DATED AND POSTED on the ground the day and year first above written.

ANAMAX MINING COMPANY

Witnesses:

By Bert L. Reid Locator

Alfred Bustamante

(Supplemental unrecorded data on reverse of attached plat.)

STATE OF ARIZONA)
) ss.
County of Pima)

Witness my hand and Official Seal.

I hereby certify that the within instrument was filed for record in Pima County, State of Arizona, at the request of

County Recorder

Anamax Mining Company
P.O.Box 127, Sahuarita, AZ 85629

By _____
Deputy

on _____ at

Fee _____

No. _____

Book _____ Page _____

Filed by:

ANAMAX MINING COMPANY (Owner)

P.O. Box 127

Sahuarita, Arizona 85629

PLAT OF THE CANYON NO. 19 LODE CLAIM

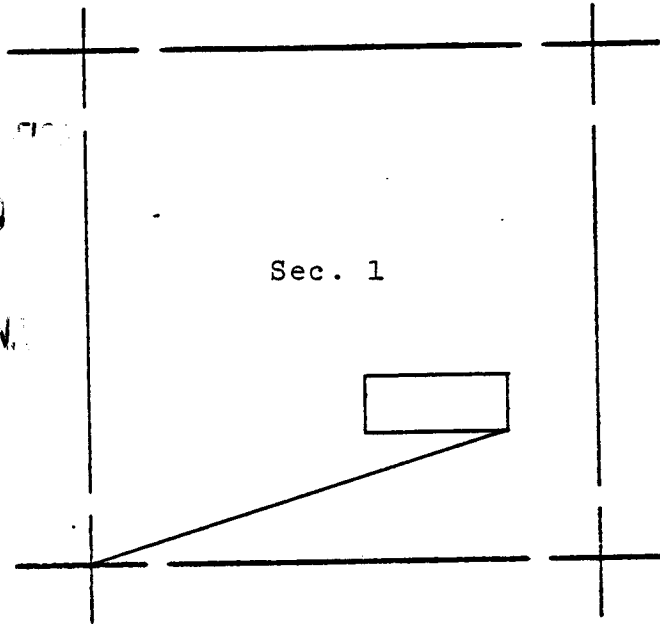
U.S. BLM Serial No. AMC _____

HELVETIA MINING DISTRICT

S 1 T 18 S R 15 E

AMC 47467

G&SR B&M, PIMA COUNTY, ARIZ.




JUN 13 1979
 COUNTY RECORDER
 PIMA COUNTY ARIZONA

(Supplemental unrecorded data on reverse.)

The surface boundaries of the claim are marked upon the ground as follows:
 Beginning at a 2x2 POST at a point in a S45°E direction
10.0 feet from the location monument (a 2x2 POST at which the location
 notice is posted) being the SOUTHEAST corner of said claim; from which
 the SOUTHWEST corner of Section 1 bears S73°16'17"W
 a distance of 4509.66 feet; thence NORTH 590.0 feet
 to a 2x2 POST being at the NORTHEAST corner of said claim; thence
WEST 1475.0 feet to a 2x2 POST being at the NORTHWEST
 corner of said claim; thence SOUTH 590.0 feet to a 2x2 POST
 being at the SOUTHWEST corner of said claim; thence EAST
1475.0 feet to the place of beginning.


Fee 3.00 067906

INDEXED	COPIES	BLOTTED
---------	--------	---------



SCALE: 1" = 2000'

State of Arizona }
 County of Pima } ss
 I hereby certify that the within instru-
 ment was filed for record as request
 Of Anamax Mining Co.
 Date JUN 13 1979 - 3:30 PM



Book 6048 Page 1195-1196
 Witness my hand and Official Seal
 day and year above written
 IDA MAE SMYTH County Recorder
 By Barbara Allan
 Deputy

6048 PAGE 1196

Supplemental
but unrecorded
data

CANV NO. 19 Lode Claim
Date of Loc./Reloc. 5-1-79
Rec. in Book 6048 Page 1195-1196

Filed by:

ANAMAX MINING COMPANY (Owner)
P.O. Box 127
Sahuarita, Arizona 85629

APPROXIMATE LOCATION OF CLAIM:

	Section	Township		Range	
NE $\frac{1}{4}$	_____	T _____	S _____	R _____	E _____
NW $\frac{1}{4}$	_____	T _____	S _____	R _____	E _____
SE $\frac{1}{4}$	1	T 18	S _____	R 15	E _____
SW $\frac{1}{4}$	_____	T _____	S _____	R _____	E _____

G & SR B&M, Pima County, Arizona

ANAMAX MINING COMPANY
LAND DEPT.

7-1-79 ms & md

NOTICE OF MINING LOCATION
LODE CLAIM

A MC 47468

TO ALL WHOM IT MAY CONCERN:

NOTICE IS HEREBY GIVEN that the CANYON NO. 20 lode mining claim has been located by Anamax Mining Company, an Arizona general partnership, whose address is P. O. Box 127, Sahuarita, Arizona 85629, on the 1st day of May, 1979.

This claim is 1475.0 feet long measured along the center-line of the claim and 590.0 feet wide. This notice is posted on the location monument at the sw corner of the claim and the location monument is in Section 1, Township 18 South, Range 15 East, G&SRB&M, and is 7.07 feet from the WEST end and 1467.93 feet from the EAST end of this claim.

The general course of this claim is from EAST to WEST.

This claim is located in HELVETIA Mining District, PIMA County, Arizona, and is located in Section(s) 1, Township 18 South, Range 15 East and in Section 6, Township 18 South, Range 16 East, G&SRB&M. The locality of the claim with reference to some natural object or permanent monument whereby the claim can be identified is as follows:

from the SW corner of Section 1, Township 18 South,

Range 15 East, G&SR B&M, the claim is located about

4520 feet in an easterly direction.

All done in accordance with the laws of the United States and the laws of Arizona (Section 27-202, A.R.S., as amended by Chapter 177, Laws of 1978).

DATED AND POSTED on the ground the day and year first above written.

ANAMAX MINING COMPANY

Witnesses:

By Bert L. Reid Locator

Alfred Bustamante

STATE OF ARIZONA)
) ss.
County of Pima)

Witness my hand and Official Seal.

I hereby certify that the within instrument was filed for record in Pima County, State of Arizona, at the request of

Anamax Mining Company
P.O.Box 127, Sahuarita, AZ 85629

County Recorder

By _____ Deputy

on _____ at

Fee _____

No. _____

Book _____ Page _____

(Supplemental unrecorded data on reverse of attached plat.)

Filed by:

ANAMAX MINING COMPANY (Owner)

P.O. Box 127

Sahuarita, Arizona 85629

PLAT OF THE CANYON NO. 20 LODE CLAIM

U.S. BLM Serial No. AMC _____

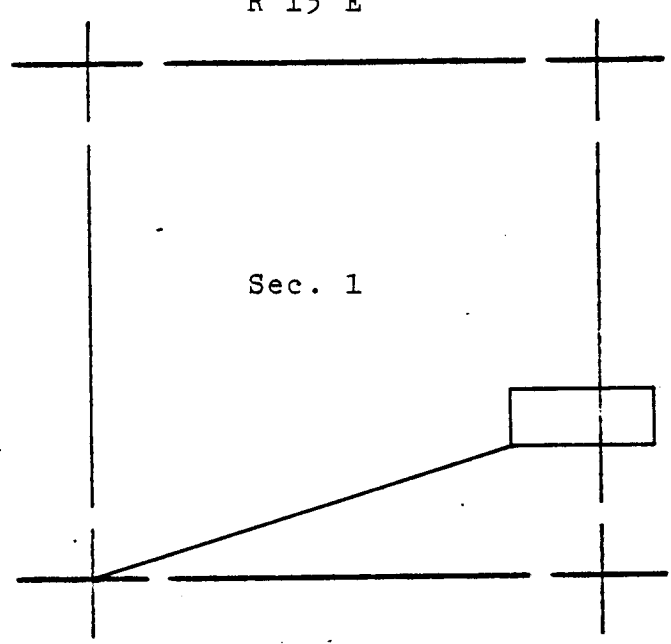
HELVETIA MINING DISTRICT
6 18 16
S 1 T 18 S R 15 E

A MC 47468

G&SR B&M, PIMA COUNTY, ARIZ.

R 15 E

R 16 E



Sec. 1


Sec. 6

The surface boundaries of the claim are marked upon the ground as follows:
 Beginning at a 2x2 POST at a point in a S45°W direction
10.0 feet from the location monument (a 2x2 POST at which the location
 notice is posted) being the SOUTHWEST corner of said claim; from which
 the SOUTHWEST corner of Section 1 bears S73°16'17"W
 a distance of 4509.66 feet; thence NORTH 590.0 feet
 to a 2x2 POST being at the NORTHWEST corner of said claim; thence
EAST 1475.0 feet to a 2x2 POST being at the NORTHEAST
 corner of said claim; thence SOUTH 590.0 feet to a 2x2 POST
 being at the SOUTHEAST corner of said claim; thence WEST
1475.0 feet to the place of beginning.

067907


Fee 3.00

INDEXED	COPIES	BLOTTED
---------	--------	---------



SCALE: 1" = 2000'

State of Arizona }
 County of Pima } ss
 I hereby certify that the within instru-
 ment was filed for record as request
 Of James Smith Mining Co.
 Date JUN 13 1979 - 3:30 PM
 Book 6048 Page 1197-1198



Witness my hand and Official Seal
 day and year above written
 IDA M. E. SMYTH County Recorder
 By Barbara Allen
 Deputy

6048-1198

(Supplemental unrecorded data on reverse.)

Supplemental
but unrecorded
data

CANY NO. 20 Lode Claim
Date of Loc./ReLoc. 5-1-79
Rec. in Book 6048 Page 1197-1198

Filed by:

ANAMAX MINING COMPANY (Owner)
P.O. Box 127
Sahuarita, Arizona 85629

APPROXIMATE LOCATION OF CLAIM:

	Section	Township		Range	
NE $\frac{1}{4}$	_____	T _____	S _____	R _____	E _____
NW $\frac{1}{4}$	_____	T _____	S _____	R _____	E _____
SE $\frac{1}{4}$	1	T 18	S _____	R 15	E _____
SW $\frac{1}{4}$	6	T 18	S _____	R 16	E _____

G & SR B&M, Pima County, Arizona

ANAMAX MINING COMPANY
LAND DEPT.

7-1-79 ms & md

Filed by:

ANAMAX MINING COMPANY (Owner)

P.O. Box 127

Sahuarita, Arizona 85629

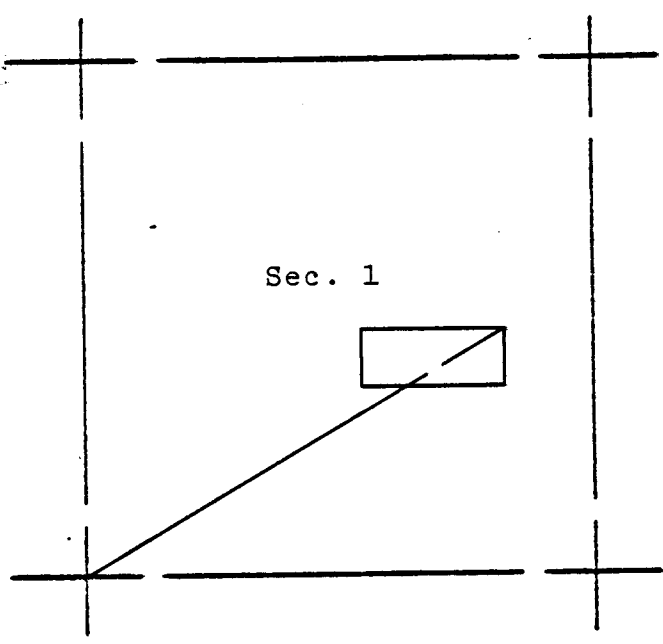
PLAT OF THE CANYON NO. 21 LODE CLAIM

U.S. BLM Serial No. AMC _____

HELVETIA MINING DISTRICT
S 1 T 18 S R 15 E

A MC 47469


G&SR B&M, PIMA COUNTY, ARIZ.



The surface boundaries of the claim are marked upon the ground as follows:
 Beginning at a 2x2 POST at a point in a N45°E direction
10.0 feet from the location monument (a 2x2 POST at which the location
 notice is posted) being the NORTHEAST corner of said claim; from which
 the SOUTHWEST corner of Section 1 bears S60°09'12"W
 a distance of 4979.24 feet; thence SOUTH 590.0 feet
 to a 2x2 POST being at the SOUTHEAST corner of said claim; thence
WEST 1475.0 feet to a 2x2 POST being at the SOUTHWEST
 corner of said claim; thence NORTH 590.0 feet to a 2x2 POST
 being at the NORTHWEST corner of said claim; thence EAST
1475.0 feet to the place of beginning.

Fee 3.00 067908

INDEXED	COPIES	BLOTTED
---------	--------	---------



SCALE: 1" = 2000'

State of Arizona }
 County of Pima } ss
 I hereby certify that the within instru-
 ment was filed for record as request
 Of Anamax Mining Co.
 Date JUN 13 1979 - 3 30 PM
 Book 6048 Page 1199-1200



Witness my hand and Official Seal
 day and year above written
 DAVID SMYTH County Recorder
 By Antonia Allen
 Deputy

6048 PAGE 1200

(Supplemental unrecorded data on reverse.)

Supplemental
but unrecorded
data

CA N NO. 21 Lode Claim
Date of Loc./Reloc. 5-1-79
Rec. in Book 6048 Page 1199-1200

Filed by:

ANAMAX MINING COMPANY (Owner)
P.O. Box 127
Sahuarita, Arizona 85629

APPROXIMATE LOCATION OF CLAIM:

	Section	Township	Range
NE $\frac{1}{4}$	_____	T _____ S	R _____ E
NW $\frac{1}{4}$	_____	T _____ S	R _____ E
SE $\frac{1}{4}$	1	T 18 S	R 15 E
SW $\frac{1}{4}$	_____	T _____ S	R _____ E

G & SR B&M, Pima County, Arizona

ANAMAX MINING COMPANY
LAND DEPT.

7-1-79 ms & md

(Supplemental unrecorded data on reverse of attached plat.)

70 70

NOTICE OF MINING LOCATION
LODE CLAIM

1079

A MC 47470

TO ALL WHOM IT MAY CONCERN:

NOTICE IS HEREBY GIVEN that the CANYON NO. 22 lode mining claim has been located by Anamax Mining Company, an Arizona general partnership, whose address is P. O. Box 127, Sahuarita, Arizona 85629, on the 1st day of May, 1979.

This claim is 1475.0 feet long measured along the center-line of the claim and 590.0 feet wide. This notice is posted on the location monument at the NW corner of the claim and the location monument is in Section 1, Township 18 South, Range 15 East, G&SRB&M, and is 7.07 feet from the WEST end and 1467.93 feet from the EAST end of this claim.

The general course of this claim is from EAST to WEST.

This claim is located in HELVETIA Mining District, PIMA County, Arizona, and is located in Section(s) 1, Township 18 South, Range 15 East and in Section 6, Township 18 South, Range 16 East, G&SRB&M. The locality of the claim with reference to some natural object or permanent monument whereby the claim can be identified is as follows:

from the SW corner of Section 1, Township 18 South,
Range 15 East, G&SR B&M, the claim is located about
4980 feet in a north-easterly direction.

All done in accordance with the laws of the United States and the laws of Arizona (Section 27-202, A.R.S., as amended by Chapter 177, Laws of 1978).

DATED AND POSTED on the ground the day and year first above written.

ANAMAX MINING COMPANY

Witnesses:

By Bert L. Reid Locator

Alfred Bustamante

STATE OF ARIZONA)
County of Pima) ss.

Witness my hand and Official Seal.

I hereby certify that the within instrument was filed for record in Pima County, State of Arizona, at the request of

County Recorder

Anamax Mining Company
P.O.Box 127, Sahuarita, AZ 85629

By _____ Deputy

on _____ at

Fee _____

No. _____

Book _____ Page _____

Filed by:

ANAMAX MINING COMPANY (Owner),
P.O. Box 127
Sahuarita, Arizona 85629

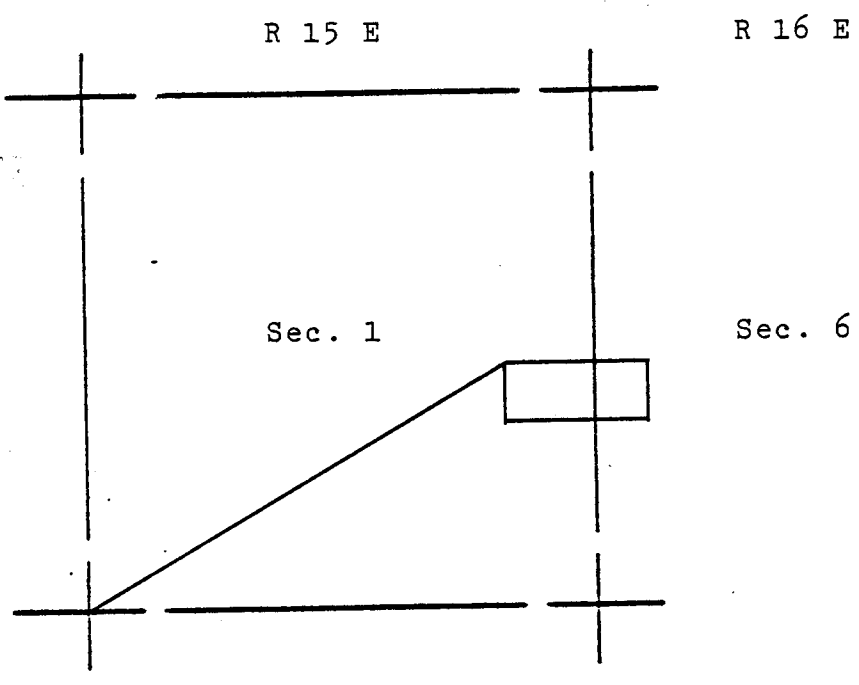
PLAT OF THE CANYON NO. 22 LODE CLAIM

U.S. BLM Serial No. AMC _____

HELVETIA MINING DISTRICT
6 18 16
S 1 T 18 S R 15 E

AMC 47470

G&SR B&M, PIMA COUNTY, ARIZ.




70
JUL 13 1979
RECORDED

The surface boundaries of the claim are marked upon the ground as follows:
 Beginning at a 2x2 POST at a point in a N45°W direction
10.0 feet from the location monument (a 2x2 POST at which the location
 notice is posted) being the NORTHWEST corner of said claim; from which
 the SOUTHWEST corner of Section 1 bears S60°09'12"W
 a distance of 4979.24 feet; thence SOUTH 590.0 feet
 to a 2x2 POST being at the SOUTHWEST corner of said claim; thence
EAST 1475.0 feet to a 2x2 POST being at the SOUTHEAST
 corner of said claim; thence NORTH 590.0 feet to a 2x2 POST
 being at the NORTHEAST corner of said claim; thence WEST
1475.0 feet to the place of beginning.

067909

Fee 3.00

INDEXED	COPIES	BLOTTED
---------	--------	---------



SCALE: 1" = 2000'

State of Arizona }
County of Pima } ss

I hereby certify that the within instru-
 ment was filed for record as request
 Of Anamax Mining Co.
 Date JUN 13 1979 - 8:30 PM

Book 6048 Page 1201-1202
 Witness my hand and Official Seal
 day and year above written
 IDA M. E. SMYTH, County Recorder
 By Suban Allen
 Deputy



LAND DEPARTMENT

6048 PAGE 1202

(Supplemental unrecorded data on reverse.)

NOTICE OF MINING LOCATION
LODE CLAIM

A MC 47471

JUN 10 1979

TO ALL WHOM IT MAY CONCERN:

NOTICE IS HEREBY GIVEN that the CANYON NO. 23 lode mining claim has been located by Anamax Mining Company, an Arizona general partnership, whose address is P. O. Box 127, Sahuarita, Arizona 85629, on the 1st day of May, 1979.

This claim is 1475.0 feet long measured along the center-line of the claim and 590.0 feet wide. This notice is posted on the location monument at the SE corner of the claim and the location monument is in Section 1, Township 18 South, Range 15 East, G&SRB&M, and is 7.07 feet from the EAST end and 1467.93 feet from the WEST end of this claim.

The general course of this claim is from EAST to WEST.

This claim is located in HELVETIA Mining District, PIMA County, Arizona, and is located in Section(s) 1, Township 18 South, Range 15 East,

G&SRB&M. The locality of the claim with reference to some natural object or permanent monument whereby the claim can be identified is as follows:

from the SW corner of Section 1, Township 18 South,
Range 15 East, G&SR B&M, the claim is located about
4980 feet in a north-easterly direction.

All done in accordance with the laws of the United States and the laws of Arizona (Section 27-202, A.R.S., as amended by Chapter 177, Laws of 1978).

DATED AND POSTED on the ground the day and year first above written.

ANAMAX MINING COMPANY

Witnesses:

By Bert L. Reid Locator

Alfred Bustamante

STATE OF ARIZONA)
County of Pima) ss.

Witness my hand and Official Seal.

I hereby certify that the within instrument was filed for record in Pima County, State of Arizona, at the request of

County Recorder

Anamax Mining Company
P.O.Box 127, Sahuarita, AZ 85629

By _____ Deputy

on _____ at

Fee _____

No. _____

Book _____ Page _____

(Supplemental unrecorded data on reverse of attached plat.)

Filed by:

ANAMAX MINING COMPANY (Owner)

P.O. Box 127

Sahuarita, Arizona 85629

PLAT OF THE CANYON NO. 23 LODE CLAIM

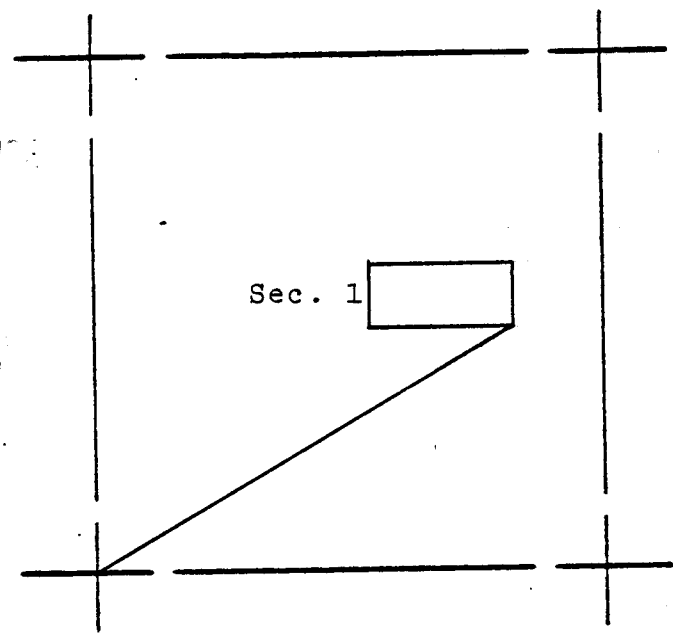
U.S. BLM Serial No. AMC _____

HELVETIA MINING DISTRICT

AMC 47471

S 1 T 18 S R 15 E

G&SR B&M, PIMA COUNTY, ARIZ.



FILED
 JUN 13 1979
 PIMA COUNTY, ARIZ.

The surface boundaries of the claim are marked upon the ground as follows:
 Beginning at a 2x2 POST at a point in a S45°E direction
10.0 feet from the location monument (a 2x2 POST at which the location
 notice is posted) being the SOUTHEAST corner of said claim; from which
 the SOUTHWEST corner of Section 1 bears S60°09'12"W
 a distance of 4979.24 feet; thence NORTH 590.0 feet
 to a 2x2 POST being at the NORTHEAST corner of said claim; thence
WEST 1475.0 feet to a 2x2 POST being at the NORTHWEST
 corner of said claim; thence SOUTH 590.0 feet to a 2x2 POST
 being at the SOUTHWEST corner of said claim; thence EAST
1475.0 feet to the place of beginning.

067910

Fee 3.00


INDEXED	COPIES	BLOTTED
---------	--------	---------

State of Arizona }
County of Pima } ss


I hereby certify that the within instru-
 ment was filed for record as request
 Of Anamax Mining Co.
 Date JUN 13 1979 - 3 30 PM

Book 6048 Page 1203-1204

Witness my hand and Official Seal
 day and year above written
 ID: M. E. SMYTH County Recorder
 by Barbara Allen
 Deputy



SCALE: 1" = 2000'



6048 PAGE 1204

(Supplemental unrecorded data on reverse.)

Supplemental
but unrecorded
data

CANYON . 23 Lode Claim
Date of Loc./~~Reloc.~~ 5-1-79
Rec. in Book 6048 Page 1203-1204

Filed by:

ANAMAX MINING COMPANY (Owner)
P.O. Box 127
Sahuarita, Arizona 85629

APPROXIMATE LOCATION OF CLAIM:

	Section	Township	Range
NE $\frac{1}{4}$	<u>1</u>	T <u>18</u> S	R <u>15</u> E
NW $\frac{1}{4}$	<u> </u>	T <u> </u> S	R <u> </u> E
SE $\frac{1}{4}$	<u>1</u>	T <u>18</u> S	R <u>15</u> E
SW $\frac{1}{4}$	<u> </u>	T <u> </u> S	R <u> </u> E

G & SR B&M, Pima County, Arizona

ANAMAX MINING COMPANY
LAND DEPT.

7-1-79 ms & md

NOTICE OF MINING LOCATION
LODE CLAIM

JUL 9 1979

A MC 47472

TO ALL WHOM IT MAY CONCERN:

NOTICE IS HEREBY GIVEN that the CANYON NO. 24 lode mining claim has been located by Anamax Mining Company, an Arizona general partnership, whose address is P. O. Box 127, Sahuarita, Arizona 85629, on the 1st day of May, 1979.

This claim is 1475.0 feet long measured along the center-line of the claim and 590.0 feet wide. This notice is posted on the location monument at the SW corner of the claim and the location monument is in Section 1, Township 18 South, Range 15 East, G&SRB&M, and is 7.07 feet from the WEST end and 1467.93 feet from the EAST end of this claim.

The general course of this claim is from EAST to WEST.

This claim is located in HELVETIA Mining District, PIMA County, Arizona, and is located in Section(s) 1, Township 18 South, Range 15 East and in Section 6, Township 18 South, Range 16 East, G&SRB&M. The locality of the claim with reference to some natural object or permanent monument whereby the claim can be identified is as follows:

from the SW corner of Section 1, Township 18 South,
Range 15 East, G&SR B&M, the claim is located about
4990 feet in a north-easterly direction.

All done in accordance with the laws of the United States and the laws of Arizona (Section 27-202, A.R.S., as amended by Chapter 177, Laws of 1978).

DATED AND POSTED on the ground the day and year first above written.

ANAMAX MINING COMPANY

Witnesses:

By Bert L. Reid Locator

Alfred Burlamonte

STATE OF ARIZONA)
) ss.
County of Pima)

Witness my hand and Official Seal.

I hereby certify that the within instrument was filed for record in Pima County, State of Arizona, at the request of
Anamax Mining Company
P.O.Box 127, Sahuarita, AZ 85629

County Recorder

By _____ Deputy

on _____ at _____

Fee _____

No. _____

Book _____ Page _____

Supplemental unrecorded data on reverse of attached plat.

Filed by:

ANAMAX MINING COMPANY (Owner)

P.O. Box 127

Sahuarita, Arizona 85629

PLAT OF THE CANYON NO. 24 LODE CLAIM

U.S. BLM Serial No. AMC _____

HELVETIA MINING DISTRICT

S 6 T 18 S R 16 E
S 1 T 18 S R 15 E

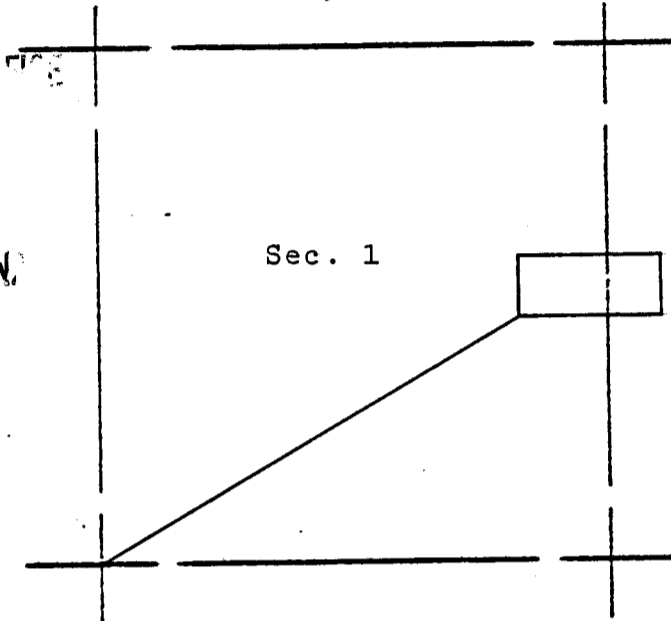
A MC 47472

G&SR B&M, PIMA COUNTY, ARIZ.

R 15 E

R 16 E

RECORDED
70
JUN 13 1979
DEPT. OF THE INTERIOR
BUREAU OF LAND MANAGEMENT



The surface boundaries of the claim are marked upon the ground as follows: Beginning at a 2x2 POST at a point in a S45°W direction 10.0 feet from the location monument (a 2x2 POST at which the location notice is posted) being the SOUTHWEST corner of said claim; from which the SOUTHWEST corner of Section 1 bears S60°09'12"W a distance of 4979.24 feet; thence NORTH 590.0 feet to a 2x2 POST being at the NORTHWEST corner of said claim; thence EAST 1475.0 feet to a 2x2 POST being at the NORTHEAST corner of said claim; thence SOUTH 590.0 feet to a 2x2 POST being at the SOUTHEAST corner of said claim; thence WEST 1475.0 feet to the place of beginning.

067911

Fee 3.00

INDEXED	COPIES	BLOTTED
---------	--------	---------

State of Arizona }
County of Pima } ss

I hereby certify that the within instrument was filed for record as request of Anamax Mining Co.

Date JUN 13 1979 - 3 30 PM

Book 6048 Page 1205-1206

Witness my hand and Official Seal day and year above written

IDA M. E. SMYTH County Recorder

By Bubara Allen Deputy



SCALE: 1" = 2000'



LAND DEPARTMENT

6048 PAGE 1206

(Supplemental unrecorded data on reverse.)

Supplemental
but unrecorded
data

CANYON 24 Lode Claim

Date of Loc./~~Reloc.~~ 5-1-79

Rec. in Book 6048 Page 1205-1206

Filed by:

ANAMAX MINING COMPANY (Owner)
P.O. Box 127
Sahuarita, Arizona 85629

APPROXIMATE LOCATION OF CLAIM:

	Section	Township			Range	
NE $\frac{1}{4}$	<u>1</u>	T	<u>18</u>	S	R	<u>15</u> E
NW $\frac{1}{4}$	<u>6</u>	T	<u>18</u>	S	R	<u>16</u> E
SE $\frac{1}{4}$	<u>1</u>	T	<u>18</u>	S	R	<u>15</u> E
SW $\frac{1}{4}$	<u>6</u>	T	<u>18</u>	S	R	<u>16</u> E

G & SR B&M, Pima County, Arizona

ANAMAX MINING COMPANY
LAND DEPT.

7-1-79 ms & md

NOTICE OF MINING LOCATION
LODE CLAIM

A MC 47473

JUN 1979

TO ALL WHOM IT MAY CONCERN:

NOTICE IS HEREBY GIVEN that the CANYON NO. 25 lode mining claim has been located by Anamax Mining Company, an Arizona general partnership, whose address is P. O. Box 127, Sahuarita, Arizona 85629, on the 1st day of May, 1979.

This claim is 1475.0 feet long measured along the center-line of the claim and 590.0 feet wide. This notice is posted on the location monument at the NE corner of the claim and the location monument is in Section 1, Township 18 South, Range 15 East, G&SRB&M, and is 7.07 feet from the EAST end and 1467.93 feet from the WEST end of this claim.

The general course of this claim is from EAST to WEST.

This claim is located in HELVETIA Mining District, PIMA County, Arizona, and is located in Section(s) 1, Township 18 South, Range 15 East

G&SRB&M. The locality of the claim with reference to some natural object or permanent monument whereby the claim can be identified is as follows:

from the SW corner of Section 1, Township 18 South,

Range 15 East, G&SR B&M, the claim is located about

5650 feet in a north-easterly direction.

All done in accordance with the laws of the United States and the laws of Arizona (Section 27-202, A.R.S., as amended by Chapter 177, Laws of 1978).

DATED AND POSTED on the ground the day and year first above written.

ANAMAX MINING COMPANY

Witnesses:

BY Bert L. Reid Locator

Alfred Bustamante

STATE OF ARIZONA)
County of Pima) ss.

Witness my hand and Official Seal.

I hereby certify that the within instrument was filed for record in Pima County, State of Arizona, at the request of Anamax Mining Company P.O.Box 127, Sahuarita, AZ 85629

County Recorder

By _____ Deputy

on _____ at

Fee _____

No. _____

Book _____ Page _____

(Supplemental unrecorded data on reverse of attached plat.)

Filed by:

ANAMAX MINING COMPANY (Owner)
P.O. Box 127
Sahuarita, Arizona 85629

PLAT OF THE CANYON NO. 25 LODE CLAIM

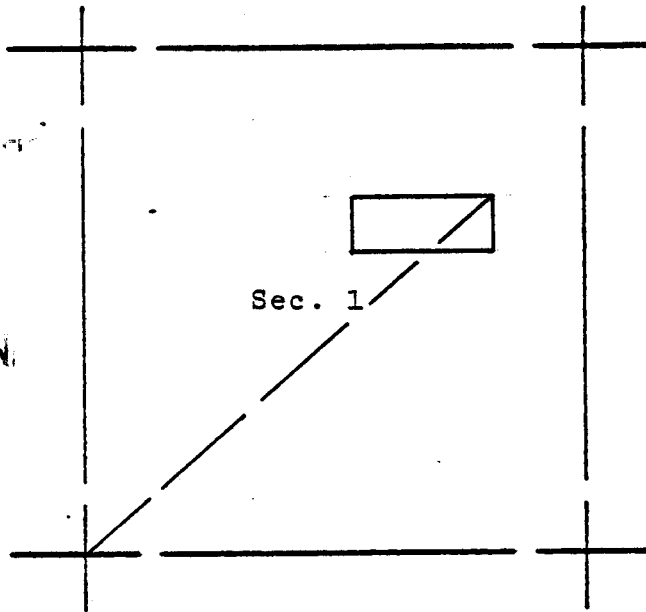
U.S. BLM Serial No. AMC _____

HELVETIA MINING DISTRICT

AMC 47473

S 1 T 18 S R 15 E

GBSR 9&M, PIMA COUNTY, ARIZ.



The surface boundaries of the claim are marked upon the ground as follows: Beginning at a 2x2 POST at a point in a N45°E direction 10.0 feet from the location monument (a 2x2 POST at which the location notice is posted) being the NORTHEAST corner of said claim; from which the SOUTHWEST corner of Section 1 bears S49°44'06"W a distance of 5659.81 feet; thence SOUTH 590.0 feet to a 2x2 POST being at the SOUTHEAST corner of said claim; thence WEST 1475.0 feet to a 2x2 POST being at the SOUTHWEST corner of said claim; thence NORTH 590.0 feet to a 2x2 POST being at the NORTHWEST corner of said claim; thence EAST 1475.0 feet to the place of beginning.

067912

Fee 3.00

INDEXED	COPIES	BLOTTED
---------	--------	---------

State of Arizona }
County of Pima } ss

I hereby certify that the within instrument was filed for record as request

Of Anamax Mining Co


Date JUN 13 1979 - 3 30 PM

Book 6048 Page 1207 1208

Witness my hand and Official Seal day and year above written

DAVID E SMYTH County Recorder

By Barbara Allen
Deputy



SCALE: 1" = 2000'



LAND DEPARTMENT

6048 PAGE 1208

(Supplemental unrecorded data on reverse.)

Supplemental
but unrecorded
data

 C YON NO. 25 Lode Claim
Date of Loc./~~Reloc.~~ 5-1-79
Rec. in Book 6048 Page 1207-1208

Filed by:

ANAMAX MINING COMPANY (Owner)
P.O. Box 127
Sahuarita, Arizona 85629

APPROXIMATE LOCATION OF CLAIM:

	Section	Township	Range
<u>NE$\frac{1}{4}$</u>	<u>1</u>	T <u>18</u> S	R <u>15</u> E
<u>NW$\frac{1}{4}$</u>	<u> </u>	T <u> </u> S	R <u> </u> E
<u>SE$\frac{1}{4}$</u>	<u> </u>	T <u> </u> S	R <u> </u> E
<u>SW$\frac{1}{4}$</u>	<u> </u>	T <u> </u> S	R <u> </u> E

G & SR B&M, Pima County, Arizona

ANAMAX MINING COMPANY
LAND DEPT.

7-1-79 ms & md

NOTICE OF MINING LOCATION
LODE CLAIM

A MC 47474

JUL 1979

TO ALL WHOM IT MAY CONCERN:

NOTICE IS HEREBY GIVEN that the CANYON NO. 26 lode mining claim has been located by Anamax Mining Company, an Arizona general partnership, whose address is P. O. Box 127, Sahuarita, Arizona 85629, on the 1st day of May, 1979.

This claim is 1475.0 feet long measured along the center-line of the claim and 590.0 feet wide. This notice is posted on the location monument at the NW corner of the claim and the location monument is in Section 1, Township 18 South, Range 15 East, G&SRB&M, and is 7.07 feet from the WEST end and 1467.93 feet from the EAST end of this claim.

The general course of this claim is from EAST to WEST.

This claim is located in HELVETIA Mining District, PIMA County, Arizona, and is located in Section(s) 1, Township 18 South, Range 15 East and in Section 6, Township 18 South, Range 16 East, G&SRB&M. The locality of the claim with reference to some natural object or permanent monument whereby the claim can be identified is as follows:

from the SW corner of Section 1, Township 18 South,
Range 15 East, G&SR B&M, the claim is located about
5660 feet in a north-easterly direction.

All done in accordance with the laws of the United States and the laws of Arizona (Section 27-202, A.R.S., as amended by Chapter 177, Laws of 1978).

DATED AND POSTED on the ground the day and year first above written.

ANAMAX MINING COMPANY

Witnesses:

By Bert S. Reid Locator

Alfred Bustamante

STATE OF ARIZONA)
County of Pima) ss.

Witness my hand and Official Seal.

I hereby certify that the within instrument was filed for record in Pima County, State of Arizona, at the request of

County Recorder

Anamax Mining Company
P.O.Box 127, Sahuarita, AZ 85629

By _____ Deputy

on _____ at

Fee _____

No. _____

Book _____ Page _____

(Supplemental unrecorded data on reverse of attached plat.)

Filed by:

ANAMAX MINING COMPANY (Owner)

P.O. Box 127

Sahuarita, Arizona 85629

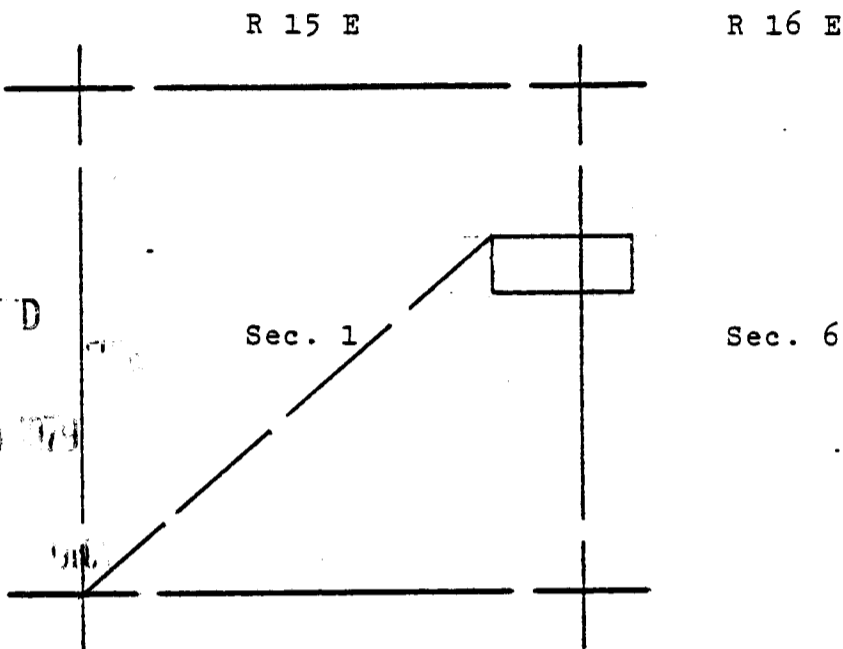
PLAT OF THE CANYON NO. 26 LODE CLAIM

U.S. BLM Serial No. AMC _____

HELVETIA MINING DISTRICT
S 1 T 18 S R 15 E

A MC 17474

G&SR B&M, PIMA COUNTY, ARIZ.



RECORDED
JUL 10 1979
PIMA COUNTY ARIZ.

The surface boundaries of the claim are marked upon the ground as follows:
 Beginning at a 2x2 POST at a point in a N45°W direction
10.0 feet from the location monument (a 2x2 POST at which the location
 notice is posted) being the NORTHWEST corner of said claim; from which
 the SOUTHWEST corner of Section 1 bears S49°44'06"W
 a distance of 5659.81 feet; thence SOUTH 590.0 feet
 to a 2x2 POST being at the SOUTHWEST corner of said claim; thence
EAST 1475.0 feet to a 2x2 POST being at the SOUTHEAST
 corner of said claim; thence NORTH 590.0 feet to a 2x2 POST
 being at the NORTHEAST corner of said claim; thence WEST
1475.0 feet to the place of beginning.

067913

Fee 3.00

INDEXED	COPIES	BLOTTED
---------	--------	---------

State of Arizona }
County of Pima } ss

I hereby certify that the within instru-
ment was filed for record as request

Of Casmat Mining Co.

Date JUN 13 1979 - 3:30 PM


Book 6048 Page 1209-1210

Witness my hand and Official Seal
day and year above written

D. M. SMYTH County Recorder

by Barbara Allen

Deputy



SCALE: 1" = 2000'



LAND DEPARTMENT

6048 PAGE 1210

(Some material unrecorded data on reverse.)

Supplemental
but unrecorded
data

CANYON , 26 Lode Claim

Date of Loc./~~Reloc.~~ 5-1-79

Rec. in Book 6048 Page 1209-1210

Filed by:

ANAMAX MINING COMPANY (Owner)
P.O. Box 127
Sahuarita, Arizona 85629

APPROXIMATE LOCATION OF CLAIM:

	Section	Township		Range	
<u>NE$\frac{1}{4}$</u>	<u>1</u>	T <u>18</u>	S	R <u>15</u>	E
<u>NW$\frac{1}{4}$</u>	<u>6</u>	T <u>18</u>	S	R <u>16</u>	E
<u>SE$\frac{1}{4}$</u>	<u> </u>	T <u> </u>	S	R <u> </u>	E
<u>SW$\frac{1}{4}$</u>	<u> </u>	T <u> </u>	S	R <u> </u>	E

G & SR B&M, Pima County, Arizona

ANAMAX MINING COMPANY
LAND DEPT.

7-1-79 ms & md

NOTICE OF MINING LOCATION
LODE CLAIM

A MC 47475

JUL 9 1979

TO ALL WHOM IT MAY CONCERN:

NOTICE IS HEREBY GIVEN that the CANYON NO. 27 lode mining claim has been located by Anamax Mining Company, an Arizona general partnership, whose address is P. O. Box 127, Sahuarita, Arizona 85629, on the 1st day of May, 1979.

This claim is 1475.0 feet long measured along the center-line of the claim and 590.0 feet wide. This notice is posted on the location monument at the SE corner of the claim and the location monument is in Section 1, Township 18 South, Range 15 East, G&SRB&M, and is 7.07 feet from the EAST end and 1467.93 feet from the WEST end of this claim.

The general course of this claim is from EAST to WEST.

This claim is located in HELVETIA Mining District, PIMA County, Arizona, and is located in Section(s) 1, Township 18 South, Range 15 East,

G&SRB&M. The locality of the claim with reference to some natural object or permanent monument whereby the claim can be identified is as follows:

from the SW corner of Section 1, Township 18 South,

Range 15 East, G&SR B&M, the claim is located about

5660 feet in a north-easterly direction.

All done in accordance with the laws of the United States and the laws of Arizona (Section 27-202, A.R.S., as amended by Chapter 177, Laws of 1978).

DATED AND POSTED on the ground the day and year first above written.

ANAMAX MINING COMPANY

Witnesses:

By Bert L. Reid Locator

Alfred Bustamante

STATE OF ARIZONA)
) ss.
County of Pima)

Witness my hand and Official Seal.

I hereby certify that the within instrument was filed for record in Pima County, State of Arizona, at the request of

County Recorder

Anamax Mining Company
P.O.Box 127, Sahuarita, AZ 85629

By _____ Deputy

on _____ at

Fee _____

No. _____

Book _____ Page _____

(Supplemental unrecorded data on reverse of attached plat.)

Filed by:

ANAMAX MINING COMPANY (Owner)
P.O. Box 127
Sahuarita, Arizona 85629

PLAT OF THE CANYON NO. 27 LODE CLAIM

U.S. BLM Serial No. AMC _____

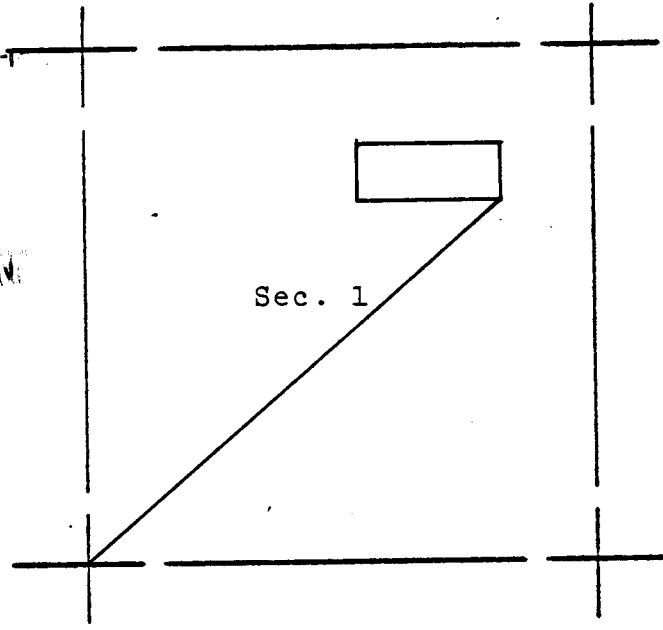
HELVETIA MINING DISTRICT

A MC 47475

S 1 T 18 S R 15 E

G&SR B&M, PIMA COUNTY, ARIZ.


RECORDED
JUN 13 1979
PIMA COUNTY ARIZONA



The surface boundaries of the claim are marked upon the ground as follows:
Beginning at a 2x2 POST at a point in a S45°E direction
10.0 feet from the location monument (a 2x2 POST at which the location
notice is posted) being the SOUTHEAST corner of said claim; from which
the SOUTHWEST corner of Section 1 bears S49°44'06"W
a distance of 5659.81 feet; thence NORTH 590.0 feet
to a 2x2 POST being at the NORTHEAST corner of said claim; thence
WEST 1475.0 feet to a 2x2 POST being at the NORTHWEST
corner of said claim; thence SOUTH 590.0 feet to a 2x2 POST
being at the SOUTHWEST corner of said claim; thence EAST
1475.0 feet to the place of beginning.

Fee 3.00 067914

INDEXED	COPIES	BLOTTED
---------	--------	---------



SCALE: 1" = 2000'

State of Arizona }
County of Pima } ss
I hereby certify that the within instru-
ment was filed for record as request
of Anamax Mining Co.
Date JUN 13 1979 - 3:30 PM
BOOK 6048 Page 1211-1212



LAND DEPARTMENT

Witness my hand and Official Seal
day and year above written
IDA MAE SMYTH County Recorder
By Barbara Allen
Deputy

6048 PAGE 1212

(Supplemental unrecorded data on reverse.)

Supplemental
but unrecorded
data

CANYON NO. 27 Lode Claim

Date of Loc./~~Reloc.~~ 5-1-79

Rec. in Book 6048 Page 1211-1212

Filed by:

ANAMAX MINING COMPANY (Owner)
P.O. Box 127
Sahuarita, Arizona 85629

APPROXIMATE LOCATION OF CLAIM:

	Section	Township		Range	
NE $\frac{1}{4}$	<u>1</u>	T	<u>18</u>	S	R <u>15</u> E
NW $\frac{1}{4}$	<u> </u>	T	<u> </u>	S	R <u> </u> E
SE $\frac{1}{4}$	<u> </u>	T	<u> </u>	S	R <u> </u> E
SW $\frac{1}{4}$	<u> </u>	T	<u> </u>	S	R <u> </u> E

G & SR B&M, Pima County, Arizona

ANAMAX MINING COMPANY
LAND DEPT.

7-1-79 ms & md

NOTICE OF MINING LOCATION
LODE CLAIM

A MC 47476

JUN 1979
TO ALL WHOM IT MAY CONCERN:

NOTICE IS HEREBY GIVEN that the CANYON NO. 28 lode mining claim has been located by Anamax Mining Company, an Arizona general partnership, whose address is P. O. Box 127, Sahuarita, Arizona 85629, on the 1st day of May, 1979.

This claim is 1475.0 feet long measured along the center-line of the claim and 590.0 feet wide. This notice is posted on the location monument at the SW corner of the claim and the location monument is in Section 1, Township 18 South, Range 15 East, G&SRB&M, and is 7.07 feet from the WEST end and 1467.93 feet from the EAST end of this claim.

The general course of this claim is from EAST to WEST.

This claim is located in HELVETIA Mining District, PIMA County, Arizona, and is located in Section(s) 1, Township 18 South, Range 15 East and in Section 6, Township 18 South, Range 16 East, G&SRB&M. The locality of the claim with reference to some natural object or permanent monument whereby the claim can be identified is as follows:

from the SW corner of Section 1, Township 18 South,
Range 15 East, G&SR B&M, the claim is located about
5670 feet in a north-easterly direction.

All done in accordance with the laws of the United States and the laws of Arizona (Section 27-202, A.R.S., as amended by Chapter 177, Laws of 1978).

DATED AND POSTED on the ground the day and year first above written.

ANAMAX MINING COMPANY

Witnesses:

BY Robert L. Reid Locator

Alfred Burtamente

(Supplemental unrecorded data on reverse of attached plat.)

STATE OF ARIZONA)
) ss.
County of Pima)

Witness my hand and Official Seal.

I hereby certify that the within instrument was filed for record in Pima County, State of Arizona, at the request of

County Recorder

Anamax Mining Company
P.O.Box 127, Sahuarita, AZ 85629

By _____
Deputy

on _____ at

Fee _____

No. _____

Book _____ Page _____

Filed by:

ANAMAX MINING COMPANY (Owner)

P.O. Box 127

Sahuarita, Arizona 85629

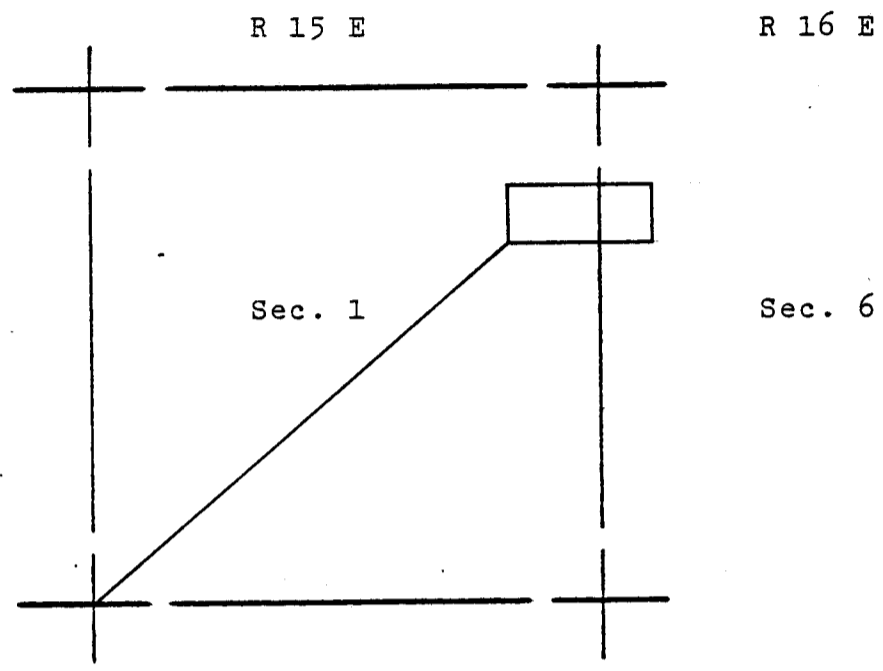
PLAT OF THE CANYON NO. 28 LODE CLAIM

U.S. BLM Serial No. AMC _____

HELVETIA MINING DISTRICT
6 18 16
S 1 T 18 S R 15 E

A MC 47478

G&SR B&M, PIMA COUNTY, ARIZ.



The surface boundaries of the claim are marked upon the ground as follows: Beginning at a 2x2 POST at a point in a S45°W direction 10.0 feet from the location monument (a 2x2 POST at which the location notice is posted) being the SOUTHWEST corner of said claim; from which the SOUTHWEST corner of Section 1 bears S49°44'06"W a distance of 5659.81 feet; thence NORTH 590.0 feet to a 2x2 POST being at the NORTHWEST corner of said claim; thence EAST 1475.0 feet to a 2x2 POST being at the NORTHEAST corner of said claim; thence SOUTH 590.0 feet to a 2x2 POST being at the SOUTHEAST corner of said claim; thence WEST 1475.0 feet to the place of beginning.


067915

Fee 3.00

INDEXED	COPIES	BLOTTED
---------	--------	---------


State of Arizona }
County of Pima } ss

I hereby certify that the within instrument was filed for record as request
Of Anamax Mining Co.
Date JUN 13 1979 - 8:30 PM



SCALE: 1" = 2000'

Book 6048 Page 1213-1214
Witness my hand and Official Seal
day and year above written
by Barbara Allen
Deputy



6048 PAGE 1214

(Supplemental unrecorded data on reverse.)

Supplemental
but unrecorded
data

CANYC NO. 28 Lode Claim
Date of Loc./~~Reloc.~~ 5-1-79
Rec. in Book 6048 Page 1213-1214

Filed by:
ANAMAX MINING COMPANY (Owner)
P.O. Box 127
Sahuarita, Arizona 85629

APPROXIMATE LOCATION OF CLAIM:

	Section	Township		Range			
<u>NE$\frac{1}{4}$</u>	<u>1</u>	<u>T</u>	<u>18</u>	<u>S</u>	<u>R</u>	<u>15</u>	<u>E</u>
<u>NW$\frac{1}{4}$</u>	<u>6</u>	<u>T</u>	<u>18</u>	<u>S</u>	<u>R</u>	<u>16</u>	<u>E</u>
<u>SE$\frac{1}{4}$</u>	<u> </u>	<u>T</u>	<u> </u>	<u>S</u>	<u>R</u>	<u> </u>	<u>E</u>
<u>SW$\frac{1}{4}$</u>	<u> </u>	<u>T</u>	<u> </u>	<u>S</u>	<u>R</u>	<u> </u>	<u>E</u>

G & SR B&M, Pima County, Arizona

ANAMAX MINING COMPANY
LAND DEPT.
7-1-79 ms & md

NOTICE OF MINING LOCATION
LODE CLAIM

A MC 47477

TO ALL WHOM IT MAY CONCERN:

NOTICE IS HEREBY GIVEN that the CANYON NO. 29 lode mining claim has been located by Anamax Mining Company, an Arizona general partnership, whose address is P. O. Box 127, Sahuarita, Arizona 85629, on the 1st day of May, 1979.

This claim is 1475.0 feet long measured along the center-line of the claim and 590.0 feet wide. This notice is posted on the location monument at the NE corner of the claim and the location monument is in Section 1, Township 18 South, Range 15 East, G&SRB&M, and is 7.07 feet from the EAST end and 1467.93 feet from the WEST end of this claim.

The general course of this claim is from EAST to WEST.

This claim is located in HELVETIA Mining District, PIMA County, Arizona, and is located in Section(s) 1, Township 18 South, Range 15 East,

G&SRB&M. The locality of the claim with reference to some natural object or permanent monument whereby the claim can be identified is as follows:

from the SW corner of Section 1, Township 18 South,

Range 15 East, G&SR B&M, the claim is located about

6480 feet in a north-easterly direction.

All done in accordance with the laws of the United States and the laws of Arizona (Section 27-202, A.R.S., as amended by Chapter 177, Laws of 1978).

DATED AND POSTED on the ground the day and year first above written.

ANAMAX MINING COMPANY

Witnesses:

By Best L. Reid Locator

Alfred Bertamonte

STATE OF ARIZONA)
) ss.
County of Pima)

Witness my hand and Official Seal.

I hereby certify that the within instrument was filed for record in Pima County, State of Arizona, at the request of Anamax Mining Company P.O.Box 127, Sahuarita, AZ 85629

County Recorder

By _____ Deputy

on _____ at _____

Fee _____

No. _____

Book _____ Page _____

Supplemental unrecorded data on reverse of attached plat.)

Filed by:

ANAMAX MINING COMPANY (Owner)

P.O. Box 127

Sahuarita, Arizona 85629

PLAT OF THE CANYON NO. 29 LODE CLAIM

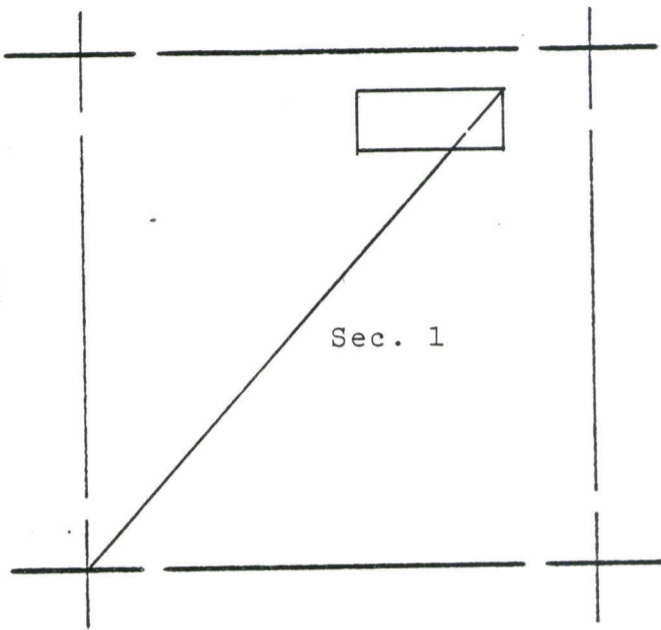
U.S. BLM Serial No. AMC _____

HELVETIA MINING DISTRICT

AMC 47477

S 1 T 18 S R 15 E

G&SR B&M, PIMA COUNTY, ARIZ.



RECEIVED
 JUL 9 1979
 COUNTY CLERK
 PIMA COUNTY

The surface boundaries of the claim are marked upon the ground as follows:
 Beginning at a 2x2 POST at a point in a N45°E direction
10.0 feet from the location monument (a 2x2 POST at which the location
 notice is posted) being the NORTHEAST corner of said claim; from which
 the SOUTHWEST corner of Section 1 bears S41°45'16"W
 a distance of 6485.28 feet; thence SOUTH 590.0 feet
 to a 2x2 POST being at the SOUTHEAST corner of said claim; thence
WEST 1475.0 feet to a 2x2 POST being at the SOUTHWEST
 corner of said claim; thence NORTH 590.0 feet to a 2x2 POST
 being at the NORTHWEST corner of said claim; thence EAST
1475.0 feet to the place of beginning.

Fee 3.00 067916

INDEXED	COPIES	BLOTTED
---------	--------	---------



SCALE: 1" = 2000'


State of Arizona }
 County of Pima } ss

I hereby certify that the within instru-
 ment was filed for record as request
 Of Anamax Mining Co.
 Date JUN 13 1979 - 3:30 PM

Book 6048 Page 1215-1216

Witness my hand and Official Seal
 Day and Year above written

DAVID E. SMYTH County Recorder
Barbara Allen
 Deputy



6048 PAGE 1216

(Supplemental unrecorded data on reverse.)

Supplemental
but unrecorded
data

CANYON 7. 29 Lode Claim
Date of Loc./Reloc. 5-1-79
Rec. in Book 6048 Page 1215-1216

Filed by:

ANAMAX MINING COMPANY (Owner)
P.O. Box 127
Sahuarita, Arizona 85629

APPROXIMATE LOCATION OF CLAIM:

	Section	Township		Range			
<u>NE$\frac{1}{4}$</u>	<u>1</u>	<u>T</u>	<u>18</u>	<u>S</u>	<u>R</u>	<u>15</u>	<u>E</u>
<u>NW$\frac{1}{4}$</u>	<u> </u>	<u>T</u>	<u> </u>	<u>S</u>	<u>R</u>	<u> </u>	<u>E</u>
<u>SE$\frac{1}{4}$</u>	<u> </u>	<u>T</u>	<u> </u>	<u>S</u>	<u>R</u>	<u> </u>	<u>E</u>
<u>SW$\frac{1}{4}$</u>	<u> </u>	<u>T</u>	<u> </u>	<u>S</u>	<u>R</u>	<u> </u>	<u>E</u>

G & SR B&M, Pima County, Arizona

ANAMAX MINING COMPANY
LAND DEPT.

7-1-79 ms & md

NOTICE OF MINING LOCATION
LODE CLAIM

47478

A MC

TO ALL WHOM IT MAY CONCERN:

NOTICE IS HEREBY GIVEN that the CANYON NO. 30 lode mining claim has been located by Anamax Mining Company, an Arizona general partnership, whose address is P. O. Box 127, Sahuarita, Arizona 85629, on the 1st day of May, 1979.

This claim is 1475.0 feet long measured along the center-line of the claim and 590.0 feet wide. This notice is posted on the location monument at the NW corner of the claim and the location monument is in Section 1, Township 18 South, Range 15 East, G&SRB&M, and is 7.07 feet from the WEST end and 1467.93 feet from the EAST end of this claim.

The general course of this claim is from EAST to WEST.

This claim is located in HELVETIA Mining District, PIMA County, Arizona, and is located in Section(s) 1, Township 18 South, Range 15 East and in Section 6, Township 18 South, Range 16 East, G&SRB&M. The locality of the claim with reference to some natural object or permanent monument whereby the claim can be identified is as follows:

from the SW corner of Section 1, Township 18 South,

Range 15 East, G&SR B&M, the claim is located about

6490 feet in a north-easterly direction.

All done in accordance with the laws of the United States and the laws of Arizona (Section 27-202, A.R.S., as amended by Chapter 177, Laws of 1978).

DATED AND POSTED on the ground the day and year first above written.

ANAMAX MINING COMPANY

Witnesses:

By Bert L. Reid Locator

Alfred Bustamante

STATE OF ARIZONA)
County of Pima) ss.

Witness my hand and Official Seal.

County Recorder

I hereby certify that the within instrument was filed for record in Pima County, State of Arizona, at the request of Anamax Mining Company P.O.Box 127, Sahuarita, AZ 85629

By _____ Deputy

on _____ at

Fee _____

No. _____

Book _____ Page _____

(Supplemental unrecorded data on reverse of attached plat.)

Filed by:

ANAMAX MINING COMPANY (Owner)

P.O. Box 127

Sahuarita, Arizona 85629

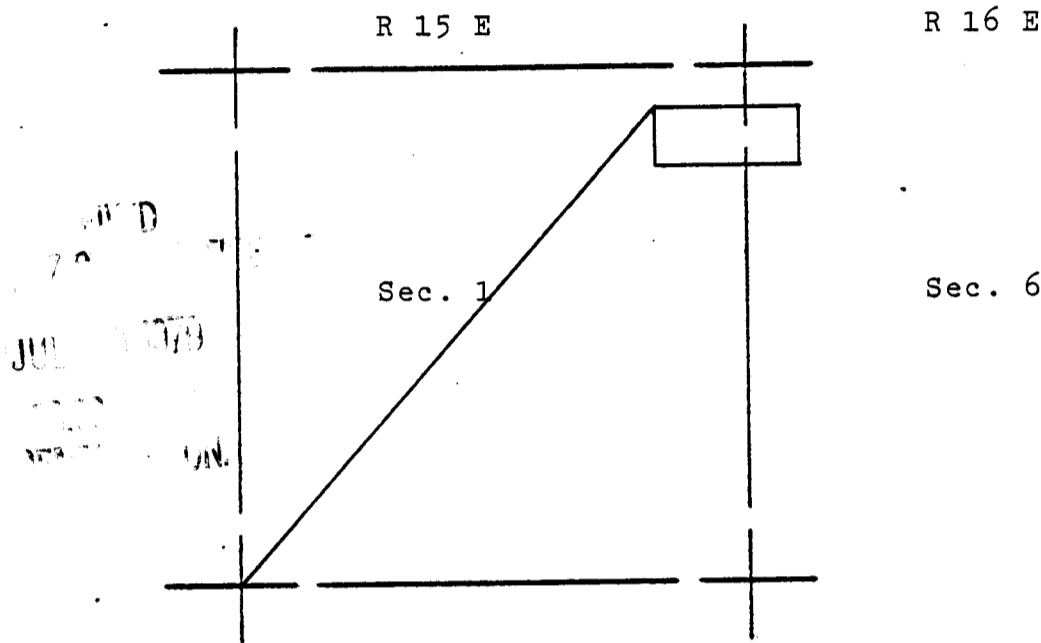
PLAT OF THE CANYON NO. 30 LODE CLAIM

U.S. BLM Serial No. AMC _____

HELVETIA MINING DISTRICT
6 18 16
S 1 T 18 S R 15 E

AMC 47478


G&SR B&M, PIMA COUNTY, ARIZ.



The surface boundaries of the claim are marked upon the ground as follows:
 Beginning at a 2x2 POST at a point in a N45°W direction
10.0 feet from the location monument (a 2x2 POST at which the location
 notice is posted) being the NORTHWEST corner of said claim; from which
 the SOUTHWEST corner of Section 1 bears S41°45'16"W
 a distance of 6485.28 feet; thence SOUTH 590.0 feet
 to a 2x2 POST being at the SOUTHWEST corner of said claim; thence
EAST 1475.0 feet to a 2x2 POST being at the SOUTHEAST
 corner of said claim; thence NORTH 590.0 feet to a 2x2 POST
 being at the NORTHEAST corner of said claim; thence WEST
1475.0 feet to the place of beginning.

Fee 3.00 **067917**

INDEXED	COPIES	BLOTTED
---------	--------	---------



SCALE: 1" = 2000'

State of Arizona }
County of Pima } ss

I hereby certify that the within instru-
ment was filed for record as request

Of Anamax Mining Co.
Date **JUN 13 1979 - 3:30 PM**

Book 6048 Page 1217-1218

Witness my hand and Official Seal
day and year above written

IDA MAE SMYTH County Recorder

Barbara Allen
Deputy



LAND DEPARTMENT

6048-1218

Supplemental
but unrecorded
data

CANYC NO. 30 Lode Claim
Date of Loc./Reloc. ~~5-1-79~~
Rec. in Book 6048 Page 1217-1218

Filed by:

ANAMAX MINING COMPANY (Owner)
P.O. Box 127
Sahuarita, Arizona 85629

APPROXIMATE LOCATION OF CLAIM:

	Section	Township		Range	
<u>NE$\frac{1}{4}$</u>	<u>1</u>	T <u>18</u> S	R <u>15</u>	E	
<u>NW$\frac{1}{4}$</u>	<u>6</u>	T <u>18</u> S	R <u>16</u>	E	
<u>SE$\frac{1}{4}$</u>	<u> </u>	T <u> </u> S	R <u> </u>	E	
<u>SW$\frac{1}{4}$</u>	<u> </u>	T <u> </u> S	R <u> </u>	E	

G & SR B&M, Pima County, Arizona

ANAMAX MINING COMPANY
LAND DEPT.

7-1-79 ms & md

NOTICE OF MINING LOCATION
LODE CLAIM

A MC 47479

JUL 1979

TO ALL WHOM IT MAY CONCERN:

NOTICE IS HEREBY GIVEN that the CANYON NO. 31 lode mining claim has been located by Anamax Mining Company, an Arizona general partnership, whose address is P. O. Box 127, Sahuarita, Arizona 85629, on the 1st day of May, 1979.

This claim is 1475.0 feet long measured along the center-line of the claim and 590.0 feet wide. This notice is posted on the location monument at the SE corner of the claim and the location monument is in Section 1, Township 18 South, Range 15 East, G&SRB&M, and is 7.07 feet from the EAST end and 1467.93 feet from the WEST end of this claim.

The general course of this claim is from EAST to WEST.

This claim is located in HELVETIA Mining District, PIMA County, Arizona, and is located in Section(s) 1, Township 18 South, Range 15 East and in Section 36, Township 17 South, Range 15 East, G&SRB&M. The locality of the claim with reference to some natural object or permanent monument whereby the claim can be identified is as follows:

from the SW corner of Section 1, Township 18 South,
Range 15 East, G&SR B&M, the claim is located about
6490 feet in a north-easterly direction.

All done in accordance with the laws of the United States and the laws of Arizona (Section 27-202, A.R.S., as amended by Chapter 177, Laws of 1978).

DATED AND POSTED on the ground the day and year first above written.

ANAMAX MINING COMPANY

Witnesses:

By Best L. Reid Locator

Alfred Bustamante

(Supplemental unrecorded data on reverse of attached plat.)

STATE OF ARIZONA)
County of Pima) ss.

Witness my hand and Official Seal.

I hereby certify that the within instrument was filed for record in Pima County, State of Arizona, at the request of Anamax Mining Company P.O.Box 127, Sahuarita, AZ 85629

County Recorder

By _____ Deputy

on _____ at _____

Fee _____

No. _____

Book _____ Page _____

Filed by:

ANAMAX MINING COMPANY (Owner)

P.O. Box 127

Sahuarita, Arizona 85629

PLAT OF THE CANYON NO. 31 LODE CLAIM

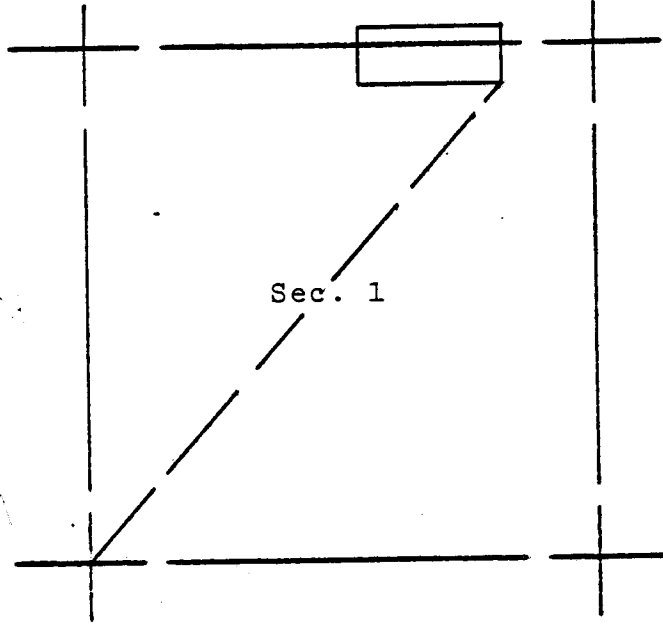
U.S. BLM Serial No. AMC _____

HELVETIA MINING DISTRICT
36 17 15
S 1 T 18 S R 15 E

AMC 47479

G&SR B&M, PIMA COUNTY, ARIZ.

T 17 S
Sec. 36
R 15 E




T 18^{SD}
70
JUN 1979
GMA

(Supplemental unrecorded data on reverse.)

The surface boundaries of the claim are marked upon the ground as follows:
Beginning at a 2x2 POST at a point in a S45°E direction
10.0 feet from the location monument (a 2x2 POST at which the location
notice is posted) being the SOUTHEAST corner of said claim; from which
the SOUTHWEST corner of Section 1 bears S41°45'16"W
a distance of 6485.28 feet; thence NORTH 590.0 feet
to a 2x2 POST being at the NORTHEAST corner of said claim; thence
WEST 1475.0 feet to a 2x2 POST being at the NORTHWEST
corner of said claim; thence SOUTH 590.0 feet to a 2x2 POST
being at the SOUTHWEST corner of said claim; thence EAST
1475.0 feet to the place of beginning.

067918
Fee 3.00

INDEXED	COPIES	BLOTTED
---------	--------	---------



SCALE: 1" = 2000'

State of Arizona }
County of Pima } ss

I hereby certify that the within instru-
ment was filed for record as request
Of Anamax Mining Co
Date JUN 13 1979 8:30 PM
Book 6048 Page 1219-1220
Witness my hand and Official Seal
day and year above written
IDA MAE SMYTH County Recorder
By Barbara Allen
Deputy



6048 PAGE 1220

Supplemental
but unrecorded
data

CANYON 31 Lode Claim
Date of Loc./Reloc. 5-1-79
Rec. in Book 6048 Page 1219-1220

Filed by:

ANAMAX MINING COMPANY (Owner)
P.O. Box 127
Sahuarita, Arizona 85629

APPROXIMATE LOCATION OF CLAIM:

	Section	Township		Range	
NE $\frac{1}{4}$	1	T 18	S	R 15	E
NW $\frac{1}{4}$		T	S	R	E
SE $\frac{1}{4}$	36	T 17	S	R 15	E
SW $\frac{1}{4}$		T	S	R	E

G & SR B&M, Pima County, Arizona

ANAMAX MINING COMPANY
LAND DEPT.

7-1-79 ms & md

Supplemental unrecorded data on reverse of attached plat.

NOTICE OF MINING LOCATION
LODE CLAIM

JUL 10 1979

A MC 47480

TO ALL WHOM IT MAY CONCERN:

NOTICE IS HEREBY GIVEN that the CANYON NO. 32 lode mining claim has been located by Anamax Mining Company, an Arizona general partnership, whose address is P. O. Box 127, Sahuarita, Arizona 85629, on the 1st day of May, 1979.

This claim is 1475.0 feet long measured along the center-line of the claim and 590.0 feet wide. This notice is posted on the location monument at the sw corner of the claim and the location monument is in Section 1, Township 18 South, Range 15 East, G&SRB&M, and is 7.07 feet from the WEST end and 1467.93 feet from the EAST end of this claim.

The general course of this claim is from EAST to WEST.

This claim is located in HELVETIA Mining District, PIMA County, Arizona, and is located in Section(s) 1, T 18 S, R 15 E, Section 6, T 18 S, R 16 E, Section 31, T 17 S, R 16 E and in Section 36, T 17 S, R 15 E, G&SRB&M. The locality of the claim with reference to some natural object or permanent monument whereby the claim can be identified is as follows:

from the SW corner of Section 1, Township 18 South,
Range 15 East, G&SR B&M, the claim is located about
6500 feet in a north-easterly direction.

All done in accordance with the laws of the United States and the laws of Arizona (Section 27-202, A.R.S., as amended by Chapter 177, Laws of 1978).

DATED AND POSTED on the ground the day and year first above written.

ANAMAX MINING COMPANY

Witnesses:

By Bert L. Reid Locator

Alfred Bustamante

STATE OF ARIZONA)
) ss.
County of Pima)

Witness my hand and Official Seal.

I hereby certify that the within instrument was filed for record in Pima County, State of Arizona, at the request of
Anamax Mining Company
P.O.Box 127, Sahuarita, AZ 85629

County Recorder
By _____
Deputy

on _____ at _____

Fee _____

No. _____

Book _____ Page _____

Filed by:

ANAMAX MINING COMPANY (Owner)

P.O. Box 127

Sahuarita, Arizona 85629

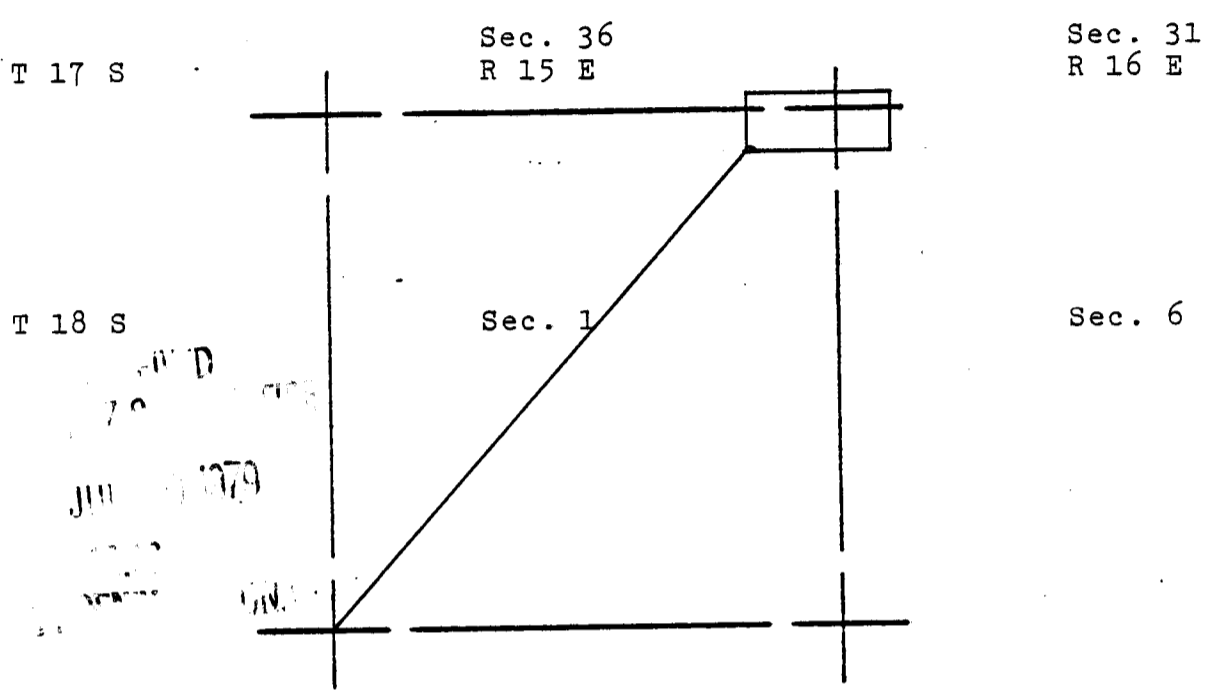
47480

PLAT OF THE CANYON NO. 32 LODE CLAIM A MC

U.S. BLM Serial No. AMC

HELVETIA MINING DISTRICT
S 36 T 17 S R 15 E Sec. 31 T17S R16E
S 1 T 18 S R 15 E Sec. 6 T18S R16E

G&SR B&M, PIMA COUNTY, ARIZ.



RECORDED
JUN 13 1979
PIMA COUNTY ARIZONA


(Supplemental unrecorded data on reverse.)

The surface boundaries of the claim are marked upon the ground as follows:
Beginning at a 2x2 POST at a point in a S45°W direction
10.0 feet from the location monument (a 2x2 POST at which the location
notice is posted) being the SOUTHWEST corner of said claim; from which
the SOUTHWEST corner of Section 1 bears S41°45'16"W
a distance of 6485.28 feet; thence NORTH 590.0 feet
to a 2x2 POST being at the NORTHWEST corner of said claim; thence
EAST 1475.0 feet to a 2x2 POST being at the NORTHEAST
corner of said claim; thence SOUTH 590.0 feet to a 2x2 POST
being at the SOUTHEAST corner of said claim; thence WEST
1475.0 feet to the place of beginning.

067919

Fee 3.00

INDEXED	COPIES	BLOTTED
---------	--------	---------



SCALE: 1" = 2000'

State of Arizona }
County of Pima } ss

I hereby certify that the within instru-
ment was filed for record as request
Of Anamax Mining Co.
Date JUN 13 1979 - 3:30 PM

Book 6048 Page 1221-1222

Witness my hand and Official Seal
day and year above written
IDA MAE SMYTH County Recorder
By Barbara Allen
Deputy



LAND DEPARTMENT

6048 PAGE 1222

Supplemental
but unrecorded
data

CANYON 1. 32 Lode Claim
Date of Loc./~~Reloc.~~ 5-1-79
Rec. in Book 6048 Page 1221-1222

Filed by:

ANAMAX MINING COMPANY (Owner)
P.O. Box 127
Sahuarita, Arizona 85629

APPROXIMATE LOCATION OF CLAIM:

	Section	Township		Range	
<u>NE$\frac{1}{4}$</u>	<u>1</u>	T <u>18</u>	S	R <u>15</u>	E
<u>NW$\frac{1}{4}$</u>	<u>6</u>	T <u>18</u>	S	R <u>16</u>	E
<u>SE$\frac{1}{4}$</u>	<u>36</u>	T <u>17</u>	S	R <u>15</u>	E
<u>SW$\frac{1}{4}$</u>	<u>31</u>	T <u>17</u>	S	R <u>16</u>	E

G & SR B&M, Pima County, Arizona

ANAMAX MINING COMPANY
LAND DEPT.

7-1-79 ms & md

NOTICE OF MINING LOCATION
LODE CLAIM

A MC 47481

TO ALL WHOM IT MAY CONCERN:

NOTICE IS HEREBY GIVEN that the CANYON NO. 33 lode mining claim has been located by Anamax Mining Company, an Arizona general partnership, whose address is P. O. Box 127, Sahuarita, Arizona 85629, on the 2nd day of May, 1979.

This claim is 1475.0 feet long measured along the center-line of the claim and 590.0 feet wide. This notice is posted on the location monument at the SE corner of the claim and the location monument is in Section 7, Township 18 South, Range 16 East, G&SRB&M, and is 7.07 feet from the SOUTH end and 1467.93 feet from the NORTH end of this claim.

The general course of this claim is from NORTH to SOUTH.

This claim is located in HELVETIA Mining District, PIMA County, Arizona, and is located in Section(s) 1 & 12, Township 18 South, Range 15 East and in Sections 6 & 7, Township 18 South, Range 16 East, G&SRB&M. The locality of the claim with reference to some natural object or permanent monument whereby the claim can be identified is as follows:

from the NW corner of Section 7, Township 18 South,
Range 16 East, G&SR B&M, the claim is located about
820 feet in a southerly direction.

All done in accordance with the laws of the United States and the laws of Arizona (Section 27-202, A.R.S., as amended by Chapter 177, Laws of 1978).

DATED AND POSTED on the ground the day and year first above written.

ANAMAX MINING COMPANY

Witnesses:

By Bert L. Reid Locator

Alfred Bustamante

STATE OF ARIZONA)
County of Pima) ss.

Witness my hand and Official Seal.

I hereby certify that the within instrument was filed for record in Pima County, State of Arizona, at the request of Anamax Mining Company P.O.Box 127, Sahuarita, AZ 85629

County Recorder
By _____
Deputy

on _____ at

Fee _____

No. _____

Book _____ Page _____

(Supplemental unrecorded data on reverse of attached plat.)

Filed by:

ANAMAX MINING COMPANY (Owner)
P.O. Box 127
Sahuarita, Arizona 85629

PLAT OF THE CANYON NO. 33 LODE CLAIM

U.S. BLM Serial No. AMC _____

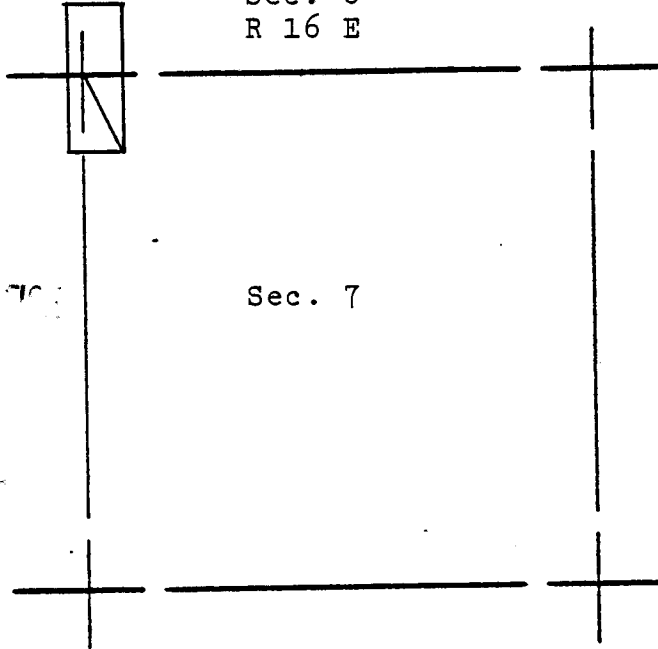
HELVETIA MINING DISTRICT
1 & 12 18 15
S 6 & 7 T 18 S R 16 E

A MC 4748

G&SR B&M, PIMA COUNTY, ARIZ.

Sec. 1
R 15 E

Sec. 6
R 16 E




FILED
 Sec. 12
 JUL 1979
 DIV.

The surface boundaries of the claim are marked upon the ground as follows:
 Beginning at a 2x2 POST at a point in a S45°E direction
10.0 feet from the location monument (a 2x2 POST at which the location
 notice is posted) being the SOUTHEAST corner of said claim; from which
 the NORTHWEST corner of Section 7 bears N29°03'53"W
 a distance of 827.09 feet; thence WEST 590.0 feet
 to a 2x2 POST being at the SOUTHWEST corner of said claim; thence
NORTH 1475.0 feet to a 2x2 POST being at the NORTHWEST
 corner of said claim; thence EAST 590.0 feet to a 2x2 POST
 being at the NORTHEAST corner of said claim; thence SOUTH
1475.0 feet to the place of beginning.

067920

Fee 3.00

INDEXED	COPIES	BLOTTED
---------	--------	---------



SCALE: 1" = 2000'

State of Arizona }
 County of Pima } ss

I hereby certify that the within instru-
 ment was filed for record as request

Of Anamax Mining Co.
 Date JUN 13 1979 - 3:30 PM

Book 6048 Page 1223-1224

Witness my hand and Official Seal
 day and year above written

IDA MAE SMYTH County Recorder

Barbara Allen
 Deputy



LAND DEPARTMENT

6048-1224

Supplemental
but unrecorded
data

CANYON 1 33 Lode Claim
Date of Loc./~~Re~~loc. 5-2-79
Rec. in Book 6048 Page 1223-1224

Filed by:

ANAMAX MINING COMPANY (Owner)
P.O. Box 127
Sahuarita, Arizona 85629

APPROXIMATE LOCATION OF CLAIM:

	Section	Township			Range	
NE $\frac{1}{4}$	<u>12</u>	T	<u>18</u>	S	R	<u>15</u> E
NW $\frac{1}{4}$	<u>7</u>	T	<u>18</u>	S	R	<u>16</u> E
SE $\frac{1}{4}$	<u>1</u>	T	<u>18</u>	S	R	<u>15</u> E
SW $\frac{1}{4}$	<u>6</u>	T	<u>18</u>	S	R	<u>16</u> E

G & SR B&M, Pima County, Arizona

ANAMAX MINING COMPANY
LAND DEPT.

7-1-79 ms & md

Filed by:

ANAMAX MINING COMPANY (Owner)

P.O. Box 127

Sahuarita, Arizona 85629

PLAT OF THE CANYON NO. 44 LODE CLAIM

U.S. BLM Serial No. AMC _____


HELVETIA MINING DISTRICT

S 6 & 7 T 18 S R 16 E

A MC 47492

G&SR B&M, PIMA COUNTY, ARIZ.

Sec. 6



Sec. 7

RECORDED
JUN 13 1979
IDA MAE SMYTH

The surface boundaries of the claim are marked upon the ground as follows: Beginning at a 2x2 POST at a point in a N45°E direction 10.0 feet from the location monument (a 2x2 POST at which the location notice is posted) being the NORTHEAST corner of said claim; from which the SOUTHWEST corner of Section 6 bears S85°03'53"W a distance of 1883.78 feet; thence SOUTH 590.0 feet to a 2x2 POST being at the SOUTHEAST corner of said claim; thence WEST 1475.0 feet to a 2x2 POST being at the SOUTHWEST corner of said claim; thence NORTH 590.0 feet to a 2x2 POST being at the NORTHWEST corner of said claim; thence EAST 1475.0 feet to the place of beginning.

067931

Fee 3.00

INDEXED	COPIES	BLOTTED
---------	--------	---------

State of Arizona }
County of Pima } ss

I hereby certify that the within instrument was filed for record as request

By Anamax Mining Co.
Date JUN 13 1979 3:30 PM


BOOK 6048 Page 1245-1246

Witness my hand and Official Seal

day and year above written

IDA MAE SMYTH County Recorder

By Ida Mae Allen
Deputy



SCALE: 1" = 2000'



LAND DEPARTMENT

6048 PAGE 1246

[Supplemental unrecorded data on reverse.]

Supplemental
but unrecorded
data

CAN. NO. 44 Lode Claim

Date of Loc./~~Reloc.~~ 5-3-79

Rec. in Book 6048 Page 1245-1246

Filed by:

ANAMAX MINING COMPANY (Owner)
P.O. Box 127
Sahuarita, Arizona 85629

APPROXIMATE LOCATION OF CLAIM:

	Section	Township		Range	
NE $\frac{1}{4}$	_____	T _____	S _____	R _____	E _____
NW $\frac{1}{4}$	7	T 18	S _____	R 16	E _____
SE $\frac{1}{4}$	_____	T _____	S _____	R _____	E _____
SW $\frac{1}{4}$	6	T 18	S _____	R 16	E _____

G & SR B&M, Pima County, Arizona

ANAMAX MINING COMPANY
LAND DEPT.

7-1-79 ms & md

NOTICE OF MINING LOCATION
LODE CLAIM

47463

A MC

JUN 1979

TO ALL WHOM IT MAY CONCERN:

NOTICE IS HEREBY GIVEN that the CANYON NO. 15 lode mining claim has been located by Anamax Mining Company, an Arizona general partnership, whose address is P. O. Box 127, Sahuarita, Arizona 85629, on the 30th day of April, 1979.

This claim is 1475.0 feet long measured along the center-line of the claim and 590.0 feet wide. This notice is posted on the location monument at the SE corner of the claim and the location monument is in Section 1, Township 18 South, Range 15 East, G&SRB&M, and is 7.07 feet from the EAST end and 1467.93 feet from the WEST end of this claim.

The general course of this claim is from EAST to WEST.

This claim is located in HELVETIA Mining District, PIMA County, Arizona, and is located in Section(s) 1 & 2, Township 18 South, Range 15 East and in Sections 35 & 36, Township 17 South, Range 15 East, G&SRB&M. The locality of the claim with reference to some natural object or permanent monument whereby the claim can be identified is as follows:

from the SW corner of Section 1, Township 18 South,
Range 15 East, G&SR B&M, the claim is located about
5030 feet in a north-easterly direction.

All done in accordance with the laws of the United States and the laws of Arizona (Section 27-202, A.R.S., as amended by Chapter 177, Laws of 1978).

DATED AND POSTED on the ground the day and year first above written.

ANAMAX MINING COMPANY

Witnesses:

By Bert L. Reid Locator

Alfred Bustamante

STATE OF ARIZONA)
County of Pima) ss.

Witness my hand and Official Seal.

I hereby certify that the within instrument was filed for record in Pima County, State of Arizona, at the request of

Anamax Mining Company
P.O.Box 127, Sahuarita, AZ 85629

County Recorder
By _____
Deputy

on _____ at _____

Fee _____

No. _____

Book _____ Page _____

(Supplemental unrecorded data on reverse of attached plat.)

Filed by:

ANAMAX MINING COMPANY (Owner)

P.O. Box 127

Sahuarita, Arizona 85629

PLAT OF THE CANYON NO. 15 LODE CLAIM

U.S. BLM Serial No. AMC _____

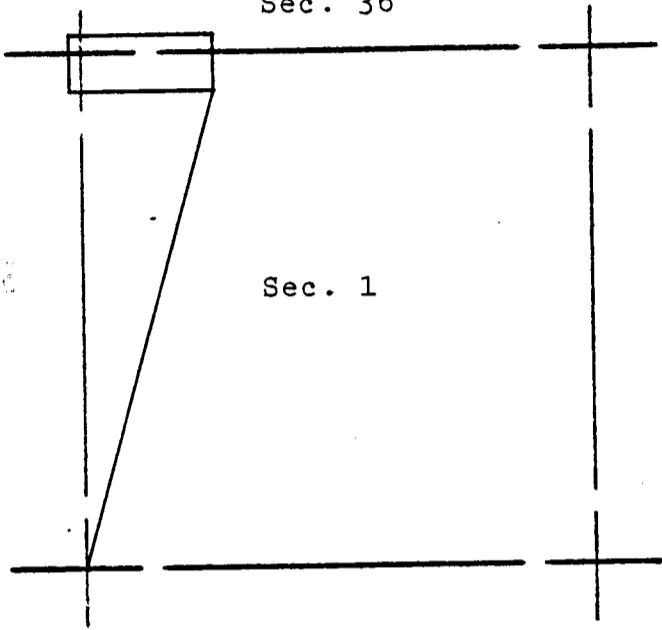
HELVETIA MINING DISTRICT
35 & 36 17 15
S 1 & 2 T 18 S R 15 E

A MC 47463

G&SR B&M, PIMA COUNTY, ARIZ.

Sec. 35
T 17 S

Sec. 36



Sec. 2
T 18 S

Sec. 1

JUN 13 1979

The surface boundaries of the claim are marked upon the ground as follows:
Beginning at a 2x2 POST at a point in a S45°E direction
10.0 feet from the location monument (a 2x2 POST at which the location
notice is posted) being the SOUTHEAST corner of said claim; from which
the SOUTHWEST corner of Section 1 bears S15°47'51"W
a distance of 5027.97 feet; thence NORTH 590.0 feet
to a 2x2 POST being at the NORTHEAST corner of said claim; thence
WEST 1475.0 feet to a 2x2 POST being at the NORTHWEST
corner of said claim; thence SOUTH 590.0 feet to a 2x2 POST
being at the SOUTHWEST corner of said claim; thence EAST
1475.0 feet to the place of beginning.

Fee 3.00 067902

INDEXED	COPIES	BLOTTED
---------	--------	---------

State of Arizona }
County of Pima } ss

I hereby certify that the within instru-
ment was filed for record as request
of Anamax Mining Co.
Date JUN 13 1979 - 3:30 PM
Book 6048 Page 1187-1188

Witness my hand and Official Seal
day and year above written
DA MAE SMYTH County Recorder
By Sabrina Allen
Deputy



SCALE: 1" = 2000'



(Supplemental unrecorded data on reverse.)

Supplemental
but unrecorded
data

CANYC NO. 15 Lode Claim
Date of Loc./ReLoc. ~~4-30-79~~
Rec. in Book 6048 Page 1187-1188

Filed by:

ANAMAX MINING COMPANY (Owner)
P.O. Box 127
Sahuarita, Arizona 85629

APPROXIMATE LOCATION OF CLAIM:

	Section	Township		Range	
NE $\frac{1}{4}$	<u>2</u>	T	<u>18</u>	S	R <u>15</u> E
NW $\frac{1}{4}$	<u>1</u>	T	<u>18</u>	S	R <u>15</u> E
SE $\frac{1}{4}$	<u>35</u>	T	<u>17</u>	S	R <u>15</u> E
SW $\frac{1}{4}$	<u>36</u>	T	<u>17</u>	S	R <u>15</u> E

G & SR B&M, Pima County, Arizona

ANAMAX MINING COMPANY
LAND DEPT.

7-1-79 ms & md

NOTICE OF MINING LOCATION
LODE CLAIM

A MC 47493

JUL 1979

TO ALL WHOM IT MAY CONCERN:

NOTICE IS HEREBY GIVEN that the CANYON NO. 45 lode mining claim has been located by Anamax Mining Company, an Arizona general partnership, whose address is P. O. Box 127, Sahuarita, Arizona 85629, on the 3rd day of May, 1979.

This claim is 1475.0 feet long measured along the center-line of the claim and 590.0 feet wide. This notice is posted on the location monument at the NW corner of the claim and the location monument is in Section 6, Township 18 South, Range 16 East, G&SRB&M, and is 7.07 feet from the WEST end and 1467.93 feet from the EAST end of this claim.

The general course of this claim is from EAST to WEST.

This claim is located in HELVETIA Mining District, PIMA County, Arizona, and is located in Section(s) 6 & 7, Township 18 South, Range 16 East,

G&SRB&M. The locality of the claim with reference to some natural object or permanent monument whereby the claim can be identified is as follows:

from the SW corner of Section 6, Township 18 South,
Range 16 East, G&SR B&M, the claim is located about
1890 feet in an easterly direction.

All done in accordance with the laws of the United States and the laws of Arizona (Section 27-202, A.R.S., as amended by Chapter 177, Laws of 1978).

DATED AND POSTED on the ground the day and year first above written.

ANAMAX MINING COMPANY

Witnesses:

By Beit L. Reid Locator

Alfred Burtamante

STATE OF ARIZONA)
) ss.
County of Pima)

Witness my hand and Official Seal.

I hereby certify that the within instrument was filed for record in Pima County, State of Arizona, at the request of
Anamax Mining Company
P.O.Box 127, Sahuarita, AZ 85629

County Recorder

By _____
Deputy

on _____ at

Fee _____

No. _____

Book _____ Page _____

(supplemental unrecorded data on reverse of attached plat.)

Filed by:

ANAMAX MINING COMPANY (Owner)

P.O. Box 127

Sahuarita, Arizona 85629

PLAT OF THE CANYON NO. 45 LODE CLAIM

U.S. BLM Serial No. AMC _____

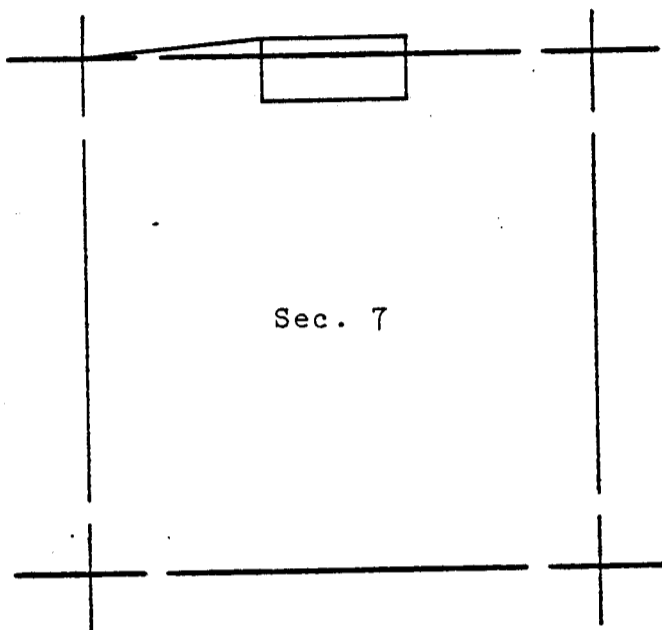
HELVETIA MINING DISTRICT

A MC 47493

S 6 & 7 T 18 S R 16 E

G&SR B&M, PIMA COUNTY, ARIZ.

Sec. 6




Sec. 7

The surface boundaries of the claim are marked upon the ground as follows:
 Beginning at a 2x2 POST at a point in a N45°W direction
10.0 feet from the location monument (a 2x2 POST at which the location
 notice is posted) being the NORTHWEST corner of said claim; from which
 the SOUTHWEST corner of Section 6 bears S85°03'53"W
 a distance of 1883.78 feet; thence SOUTH 590.0 feet
 to a 2x2 POST being at the SOUTHWEST corner of said claim; thence
EAST 1475.0 feet to a 2x2 POST being at the SOUTHEAST
 corner of said claim; thence NORTH 590.0 feet to a 2x2 POST
 being at the NORTHEAST corner of said claim; thence WEST
1475.0 feet to the place of beginning.

067932

Fee 3.00

INDEXED	COPIES	BLOTTED
---------	--------	---------



SCALE: 1" = 2000'

State of Arizona }
County of Pima } ss

I hereby certify that the within instru-
ment was filed for record as request

Of Anamax Mining Co.

Date JUN 13 1979 - 3:30 PM

Book 6048 Page 1247-1248

Witness my hand and Official Seal
day and year above written
IDA E SMYTH County Recorder
By Barbara Allen
Deputy



6048 PAGE 1248

(Supplemental unrecorded data on reverse.)

Supplemental
but unrecorded
data

CANYON . 45 Lode Claim
Date of Loc./~~Reloc.~~ 5-3-79
Rec. in Book 6048 Page 1247-1248

Filed by:

ANAMAX MINING COMPANY (Owner)
P.O. Box 127
Sahuarita, Arizona 85629

APPROXIMATE LOCATION OF CLAIM:

	Section	Township		Range	
NE $\frac{1}{4}$	<u>7</u>	T	<u>18</u> S	R	<u>16</u> E
NW $\frac{1}{4}$	<u>7</u>	T	<u>18</u> S	R	<u>16</u> E
SE $\frac{1}{4}$	<u>6</u>	T	<u>18</u> S	R	<u>16</u> E
SW $\frac{1}{4}$	<u>6</u>	T	<u>18</u> S	R	<u>16</u> E

G & SR B&M, Pima County, Arizona

ANAMAX MINING COMPANY
LAND DEPT.

7-1-79 ms & md

NOTICE OF MINING LOCATION
LODE CLAIM

A MC 47494

TO ALL WHOM IT MAY CONCERN:

NOTICE IS HEREBY GIVEN that the CANYON NO. 46 lode mining claim has been located by Anamax Mining Company, an Arizona general partnership, whose address is P. O. Box 127, Sahuarita, Arizona 85629, on the 3rd day of May, 1979.

This claim is 1475.0 feet long measured along the center-line of the claim and 590.0 feet wide. This notice is posted on the location monument at the SE corner of the claim and the location monument is in Section 6, Township 18 South, Range 16 East, G&SRB&M, and is 7.07 feet from the EAST end and 1467.93 feet from the WEST end of this claim.

The general course of this claim is from EAST to WEST.

This claim is located in HELVETIA Mining District, PIMA County, Arizona, and is located in Section(s) 6, Township 18 South, Range 16 East,

G&SRB&M. The locality of the claim with reference to some natural object or permanent monument whereby the claim can be identified is as follows:

from the SW corner of Section 6, Township 18 South,
Range 16 East, G&SR B&M, the claim is located about
1880 feet in an easterly direction.

All done in accordance with the laws of the United States and the laws of Arizona (Section 27-202, A.R.S., as amended by Chapter 177, Laws of 1978).

DATED AND POSTED on the ground the day and year first above written.

ANAMAX MINING COMPANY

Witnesses:

By Bert L. Reid Locator

Alfred Burtomonte

STATE OF ARIZONA)
) ss.
County of Pima)

Witness my hand and Official Seal.

I hereby certify that the within instrument was filed for record in Pima County, State of Arizona, at the request of

County Recorder

Anamax Mining Company
P.O.Box 127, Sahuarita, AZ 85629

By _____
Deputy

on _____ at

Fee _____

No. _____

Book _____ Page _____

(Supplemental unrecorded data on reverse of attached plat.)

Filed by:

ANAMAX MINING COMPANY (Owner)

P.O. Box 127

Sahuarita, Arizona 85629

PLAT OF THE CANYON NO. 46 LODE CLAIM

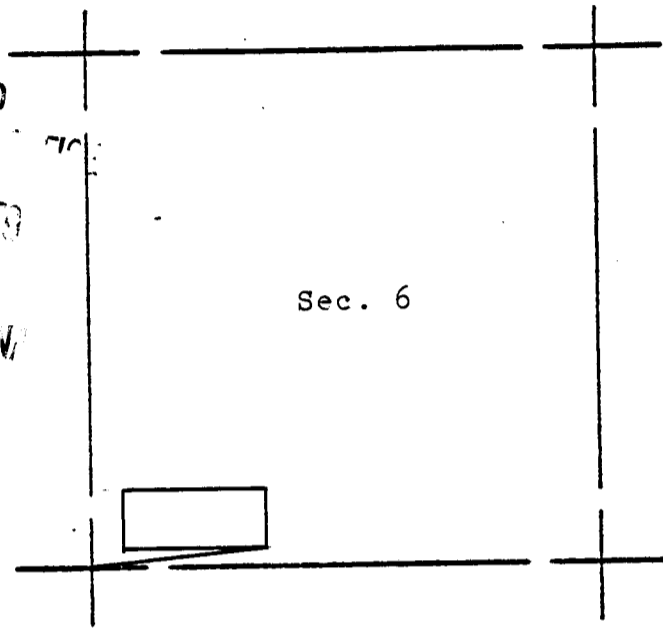
U.S. BLM Serial No. AMC _____

HELVETIA MINING DISTRICT

S 6 T 18 S R 16 E

AMC 47494

G&SR B&M, PIMA COUNTY, ARIZ.




JUN 13 1979
 JUN 13 1979
 JUN 13 1979

The surface boundaries of the claim are marked upon the ground as follows:
 Beginning at a 2x2 POST at a point in a S45°E direction
10.0 feet from the location monument (a 2x2 POST at which the location
 notice is posted) being the SOUTHEAST corner of said claim; from which
 the SOUTHWEST corner of Section 6 bears S85°03'53"W
 a distance of 1883.78 feet; thence NORTH 590.0 feet
 to a 2x2 POST being at the NORTHEAST corner of said claim; thence
WEST 1475.0 feet to a 2x2 POST being at the NORTHWEST
 corner of said claim; thence SOUTH 590.0 feet to a 2x2 POST
 being at the SOUTHWEST corner of said claim; thence EAST
1475.0 feet to the place of beginning.

Fee 3.00 **067933**

INDEXED	COPIES	BLOTTED
---------	--------	---------



SCALE: 1" = 2000'

State of Arizona }
County of Pima } ss

I hereby certify that the within instru-
 ment was filed for record as request
 Of Anamax Mining Co.
 Date JUN 13 1979 - 8:30 PM

BOOK 6048 Page 1250

Witness my hand and Official Seal
 day and year above written
 IDA M. SMYTH County Recorder
 by Barbara Allen
 Deputy



LAND DEPARTMENT

6048 PAGE 1250

Supplemental
but unrecorded
data

CANY NO. 46 Lode Claim
Date of Loc./Reloc. 5-3-79
Rec. in Book 6048 Page 1249-1250

Filed by:

ANAMAX MINING COMPANY (owner)
P.O. Box 127
Sahuarita, Arizona 85629

APPROXIMATE LOCATION OF CLAIM:

	Section	Township	Range
NE $\frac{1}{4}$	_____	T _____ S	R _____ E
NW $\frac{1}{4}$	_____	T _____ S	R _____ E
SE $\frac{1}{4}$	_____	T _____ S	R _____ E
SW $\frac{1}{4}$	6	T 18 S	R 16 E

G & SR B&M, Pima County, Arizona

ANAMAX MINING COMPANY
LAND DEPT.

7-1-79 ms & md

NOTICE OF MINING LOCATION
LODE CLAIM

A MC 47495

TO ALL WHOM IT MAY CONCERN:

NOTICE IS HEREBY GIVEN that the CANYON NO. 47 lode mining claim has been located by Anamax Mining Company, an Arizona general partnership, whose address is P. O. Box 127, Sahuarita, Arizona 85629, on the 3rd day of May, 1979.

This claim is 1475.0 feet long measured along the center-line of the claim and 590.0 feet wide. This notice is posted on the location monument at the SW corner of the claim and the location monument is in Section 6, Township 18 South, Range 16 East, G&SRB&M, and is 7.07 feet from the WEST end and 1467.93 feet from the EAST end of this claim.

The general course of this claim is from EAST to WEST.

This claim is located in HELVETIA Mining District, PIMA County, Arizona, and is located in Section(s) 6, Township 18 South, Range 16 East,

G&SRB&M. The locality of the claim with reference to some natural object or permanent monument whereby the claim can be identified is as follows:

from the SW corner of Section 6, Township 18 South,

Range 16 East, G&SR B&M, the claim is located about

1890 feet in an easterly direction.

All done in accordance with the laws of the United States and the laws of Arizona (Section 27-202, A.R.S., as amended by Chapter 177, Laws of 1978).

DATED AND POSTED on the ground the day and year first above written.

ANAMAX MINING COMPANY

Witnesses:

By Bert L. Reid Locator

Alfred Burtman

STATE OF ARIZONA)
County of Pima) ss.

Witness my hand and Official Seal.

I hereby certify that the within instrument was filed for record in Pima County, State of Arizona, at the request of

County Recorder

Anamax Mining Company
P.O.Box 127, Sahuarita, AZ 85629

By _____ Deputy

on _____ at

Fee _____

No. _____

Book _____ Page _____

(Supplemental unrecorded data on reverse of attached plat.)

Filed by:

ANAMAX MINING COMPANY (Owner)

P.O. Box 127

Sahuarita, Arizona 85629

PLAT OF THE CANYON NO. 47 LODE CLAIM

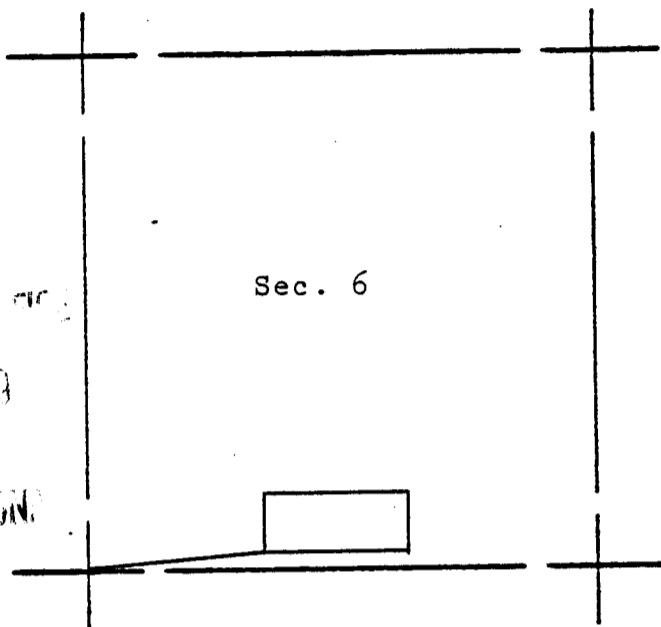
U.S. BLM Serial No. AMC _____

HELVETIA MINING DISTRICT

S 6 T 18 S R 16 E

A MC 47495

GASR B&M, PIMA COUNTY, ARIZ.



JUN 13 1979
 JUN 13 1979
 JUN 13 1979

(Supplemental unrecorded data on reverse.)


The surface boundaries of the claim are marked upon the ground as follows:
 Beginning at a 2x2 POST at a point in a S45°W direction
10.0 feet from the location monument (a 2x2 POST at which the location
 notice is posted) being the SOUTHWEST corner of said claim; from which
 the SOUTHWEST corner of Section 6 bears S85°03'53"W
 a distance of 1883.78 feet; thence NORTH 590.0 feet
 to a 2x2 POST being at the NORTHWEST corner of said claim; thence
EAST 1475.0 feet to a 2x2 POST being at the NORTHEAST
 corner of said claim; thence SOUTH 590.0 feet to a 2x2 POST
 being at the SOUTHWEST corner of said claim; thence WEST
1475.0 feet to the place of beginning.

Fee 3.00 067934

INDEXED	COPIES	BLOTTED
---------	--------	---------

State of Arizona }
County of Pima } ss

I hereby certify that the within instru-
 ment was filed for record as request
 Of Anamax Mining Co.
 Date JUN 13 1979 - 9:30 PM
 Book 6048 Page 1251-1252



SCALE: 1" = 2000'



LAND DEPARTMENT

Witness my hand and Official Seal
 day and year above written
 ID: MBE SMYTH County Recorder
 By Barbara Allen
 Deputy

6048 PAGE 1252

Supplemental
but unrecorded
data

CANYC NO. 47 Lode Claim
Date of Loc./~~Reloc.~~ 5-3-79
Rec. in Book 6048 Page 1251-1252

Filed by:
ANAMAX MINING COMPANY (Owner)
P.O. Box 127
Sahuarita, Arizona 85629

APPROXIMATE LOCATION OF CLAIM:

	Section	Township		Range	
NE $\frac{1}{4}$	_____	T _____	S _____	R _____	E _____
NW $\frac{1}{4}$	_____	T _____	S _____	R _____	E _____
SE $\frac{1}{4}$	6	T 18	S _____	R 16	E _____
SW $\frac{1}{4}$	6	T 18	S _____	R 16	E _____

G & SR B&M, Pima County, Arizona

ANAMAX MINING COMPANY
LAND DEPT.
7-1-79 ms & md

NOTICE OF MINING LOCATION
LODE CLAIM

JUN 1978

A MC 17196

TO ALL WHOM IT MAY CONCERN:

NOTICE IS HEREBY GIVEN that the CANYON NO. 48 lode mining claim has been located by Anamax Mining Company, an Arizona general partnership, whose address is P. O. Box 127, Sahuarita, Arizona 85629, on the 3rd day of May, 1979.

This claim is 1475.0 feet long measured along the center-line of the claim and 590.0 feet wide. This notice is posted on the location monument at the NE corner of the claim and the location monument is in Section 6, Township 18 South, Range 16 East, G&SRB&M, and is 7.07 feet from the East end and 1467.93 feet from the WEST end of this claim.

The general course of this claim is from EAST to WEST.

This claim is located in HELVETIA Mining District, PIMA County, Arizona, and is located in Section(s) 6, Township 18 South, Range 16 East,

G&SRB&M. The locality of the claim with reference to some natural object or permanent monument whereby the claim can be identified is as follows:

from the SW corner of Section 6, Township 18 South,
Range 16 East, G&SR B&M, the claim is located about
2300 feet in a north-easterly direction.

All done in accordance with the laws of the United States and the laws of Arizona (Section 27-202, A.R.S., as amended by Chapter 177, Laws of 1978).

DATED AND POSTED on the ground the day and year first above written.

ANAMAX MINING COMPANY

Witnesses:

By Bert L. Reid Locator

Alfred Bustamante

STATE OF ARIZONA)
) ss.
County of Pima)

Witness my hand and Official Seal.

I hereby certify that the within instrument was filed for record in Pima County, State of Arizona, at the request of

County Recorder

Anamax Mining Company
P.O.Box 127, Sahuarita, AZ 85629

By _____ Deputy

on _____ at _____

Fee _____

No. _____

Book _____ Page _____

(Supplemental unrecorded data on reverse of attached plat.)

Filed by:

ANAMAX MINING COMPANY (Owner)

P.O. Box 127

Sahuarita, Arizona 85629

PLAT OF THE CANYON NO. 48 LODE CLAIM

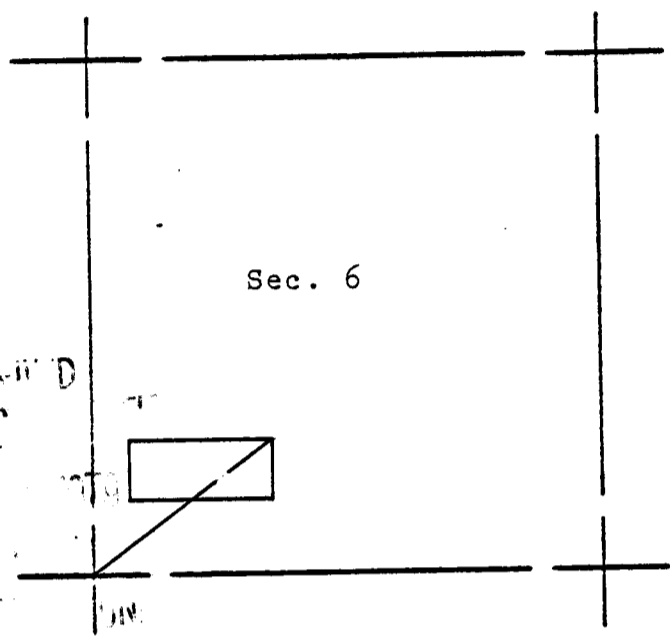
U.S. BLM Serial No. AMC _____

HELVETIA MINING DISTRICT

S 6 T 18 S R 16 E

A MC 47496

G&SR B&M, PIMA COUNTY, ARIZ.




(Supplemental unrecorded data on reverse.)

The surface boundaries of the claim are marked upon the ground as follows:
 Beginning at a 2x2 POST at a point in a N45°E direction
10.0 feet from the location monument (a 2x2 POST at which the location
 notice is posted) being the NORTHEAST corner of said claim; from which
 the SOUTHWEST corner of Section 6 bears S54°25'56"W
 a distance of 2307.27 feet; thence SOUTH 590.0 feet
 to a 2x2 POST being at the SOUTHEAST corner of said claim; thence
WEST 1475.0 feet to a 2x2 POST being at the SOUTHWEST
 corner of said claim; thence NORTH 590.0 feet to a 2x2 POST
 being at the NORTHWEST corner of said claim; thence EAST
1475.0 feet to the place of beginning.

067935

Fee 3.00

INDEXED	COPIES	BLOTTED
---------	--------	---------



SCALE: 1" = 2000'

State of Arizona }
County of Pima } ss

I hereby certify that the within instru-
ment was filed for record as request

Of Anamax Mining Co.
Date JUN 13 1979 3:30 PM

Book 6048 Page 1253-1254

Witness my hand and Official Seal
 day and year above written
 ID: M. E. SMYTH County Recorder
 by Babara Allen
 Deputy



LAND DEPARTMENT

6048-1254

Supplemental
but unrecorded
data

CANYON 0. 48 Lode Claim
Date of Loc./Relec. 5-3-79
Rec. in Book 6048 Page 1253-1254

Filed by:

ANAMAX MINING COMPANY (Owner)
P.O. Box 127
Sahuarita, Arizona 85629

APPROXIMATE LOCATION OF CLAIM:

	Section	Township		Range	
NE $\frac{1}{4}$	_____	T _____	S _____	R _____	E _____
NW $\frac{1}{4}$	_____	T _____	S _____	R _____	E _____
SE $\frac{1}{4}$	_____	T _____	S _____	R _____	E _____
SW $\frac{1}{4}$	_____ 6 _____	T _____	18 S _____	R _____	16 E _____

G & SR B&M, Pima County, Arizona

ANAMAX MINING COMPANY
LAND DEPT.

7-1-79 ms & md

NOTICE OF MINING LOCATION
LODE CLAIM

A MC 47497

TO ALL WHOM IT MAY CONCERN:

NOTICE IS HEREBY GIVEN that the CANYON NO. 49 lode mining claim has been located by Anamax Mining Company, an Arizona general partnership, whose address is P. O. Box 127, Sahuarita, Arizona 85629, on the 3rd day of May, 1979.

This claim is 1475.0 feet long measured along the center-line of the claim and 590.0 feet wide. This notice is posted on the location monument at the NW corner of the claim and the location monument is in Section 6, Township 18 South, Range 16 East, G&SRB&M, and is 7.07 feet from the WEST end and 1467.93 feet from the EAST end of this claim.

The general course of this claim is from EAST to WEST.

This claim is located in HELVETIA Mining District, PIMA County, Arizona, and is located in Section(s) 6, Township 18 South, Range 16 East,

G&SRB&M. The locality of the claim with reference to some natural object or permanent monument whereby the claim can be identified is as follows:

from the SW corner of Section 6, Township 18 South,

Range 16 East, G&SR B&M, the claim is located about

2310 feet in a north-easterly direction.

All done in accordance with the laws of the United States and the laws of Arizona (Section 27-202, A.R.S., as amended by Chapter 177, Laws of 1978).

DATED AND POSTED on the ground the day and year first above written.

ANAMAX MINING COMPANY

Witnesses:

By Bert L. Reid Locator

Alfred Bustamante

STATE OF ARIZONA)
County of Pima) ss.

Witness my hand and Official Seal.

I hereby certify that the within instrument was filed for record in Pima County, State of Arizona, at the request of

County Recorder

Anamax Mining Company
P.O.Box 127, Sahuarita, AZ 85629

By _____ Deputy

on _____ at _____

Fee _____

No. _____

Book _____ Page _____

(Supplemental unrecorded data on reverse of attached plat.)

Filed by:

ANAMAX MINING COMPANY (Owner)

P.O. Box 127

Sahuarita, Arizona 85629

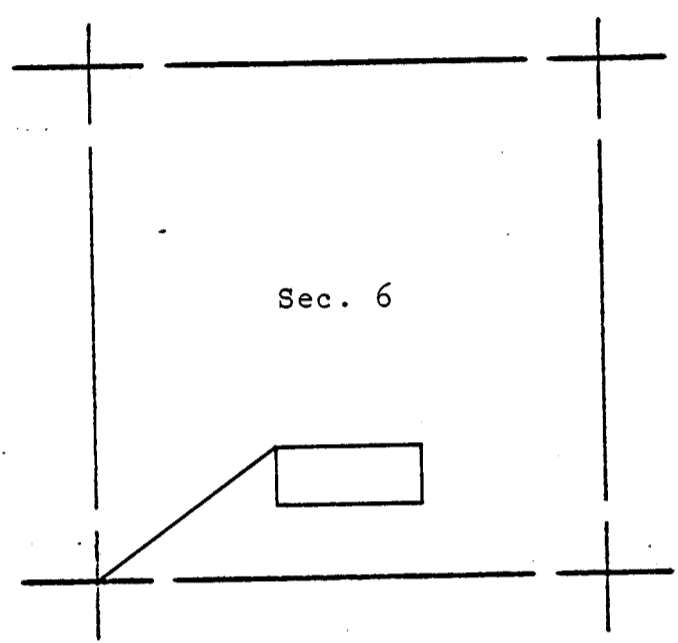
PLAT OF THE CANYON NO. 49 LODE CLAIM

U.S. BLM Serial No. AMC _____

HELVETIA MINING DISTRICT
S 6 T 18 S R 16 E

A MC 47497

G&SR B&M, PIMA COUNTY, ARIZ.




The surface boundaries of the claim are marked upon the ground as follows:
 Beginning at a 2x2 POST at a point in a N45°W direction
10.0 feet from the location monument (a 2x2 POST at which the location
 notice is posted) being the NORTHWEST corner of said claim; from which
 the SOUTHWEST corner of Section 6 bears S54°25'56"W
 a distance of 2307.27 feet; thence SOUTH 590.0 feet
 to a 2x2 POST being at the SOUTHWEST corner of said claim; thence
EAST 1475.0 feet to a 2x2 POST being at the SOUTHEAST
 corner of said claim; thence NORTH 590.0 feet to a 2x2 POST
 being at the NORTHEAST corner of said claim; thence WEST
1475.0 feet to the place of beginning.

067936

Fee 3.00

INDEXED	COPIES	BLOTTED
---------	--------	---------



SCALE: 1" = 2000'


State of Arizona }
County of Pima } ss

I hereby certify that the within instru-
 ment was filed for record as request
 of Anamax Mining Co.
 Date JUN 13 1979 - 3:30 PM

Book 6048 Page 1255-1256

Witness my hand and Official Seal
day and year above written

IDA MAE SMYTH County Recorder
 By Barbara Allen
 Deputy



6048 PAGE 1256

(Supplemental unrecorded data on reverse.)

Supplemental
but unrecorded
data

CANYON 49 Lode Claims
Date of Loc./~~Reloc.~~ 5-3-69
Rec. in Book 6048 Page 1255-1256

Filed by:

ANAMAX MINING COMPANY (Owner)
P.O. Box 127
Sahuarita, Arizona 85629

APPROXIMATE LOCATION OF CLAIM:

	Section	Township	Range
NE $\frac{1}{4}$	_____	T _____ S	R _____ E
NW $\frac{1}{4}$	_____	T _____ S	R _____ E
SE $\frac{1}{4}$	6	T 18 S	R 16 E
SW $\frac{1}{4}$	6	T 18 S	R 16 E

G & SR B&M, Pima County, Arizona

ANAMAX MINING COMPANY
LAND DEPT.

7-1-79 ms & md

OFFICE OF MINING LOCATION
LODE CLAIM

JUL 1979

A MC ~~42198~~

TO ALL WHOM IT MAY CONCERN:

NOTICE IS HEREBY GIVEN that the CANYON NO. 50 lode mining claim has been located by Anamax Mining Company, an Arizona general partnership, whose address is P. O. Box 127, Sahuarita, Arizona 85629, on the 3rd day of May, 1979.

This claim is 1475.0 feet long measured along the center-line of the claim and 590.0 feet wide. This notice is posted on the location monument at the SE corner of the claim and the location monument is in Section 6, Township 18 South, Range 16 East, G&SRB&M, and is 7.07 feet from the EAST end and 1467.93 feet from the WEST end of this claim.

The general course of this claim is from EAST to WEST.

This claim is located in HELVETIA Mining District, PIMA County, Arizona, and is located in Section(s) 6, Township 18 South, Range 16 East,

G&SRB&M. The locality of the claim with reference to some natural object or permanent monument whereby the claim can be identified is as follows:

from the SW corner of Section 6, Township 18 South,

Range 16 East, G&SR B&M, the claim is located about

2310 feet in a north-easterly direction.

All done in accordance with the laws of the United States and the laws of Arizona (Section 27-202, A.R.S., as amended by Chapter 177, Laws of 1978).

DATED AND POSTED on the ground the day and year first above written.

ANAMAX MINING COMPANY

Witnesses:

By Bert L. Reid Locator

Alfred Bustamante

STATE OF ARIZONA)
) ss.
County of Pima)

Witness my hand and Official Seal.

I hereby certify that the within instrument was filed for record in Pima County, State of Arizona, at the request of

County Recorder

Anamax Mining Company
P.O.Box 127, Sahuarita, AZ 85629

By _____ Deputy

on _____ at

Fee _____

No. _____

Book _____ Page _____

(Supplemental unrecorded data on reverse of attached plat.)

Filed by:

ANAMAX MINING COMPANY (Owner)
P.O. Box 127
Sahuarita, Arizona 85629

PLAT OF THE CANYON NO. 50 LODE CLAIM

U.S. BLM Serial No. AMC _____

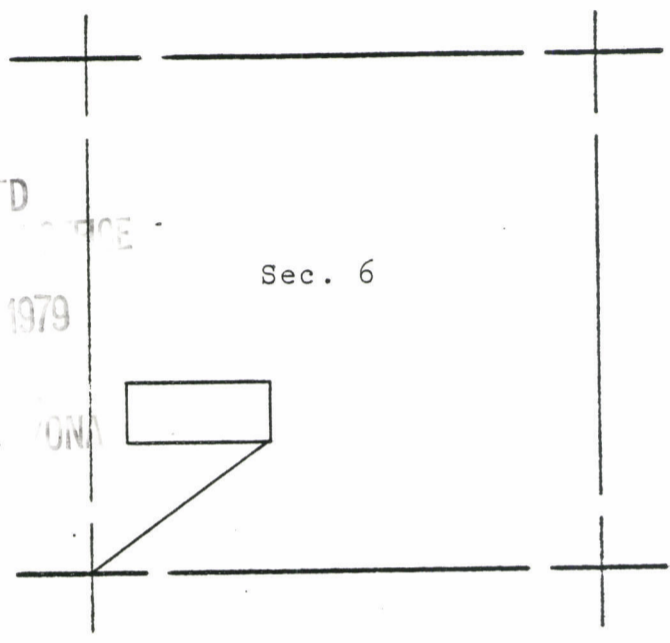
HELVETIA MINING DISTRICT

S 6 T 18 S R 16 E

A MC 47498

G&SR B&M, PIMA COUNTY, ARIZ.

RECEIVED
JUL 9 1979
PIMA COUNTY



The surface boundaries of the claim are marked upon the ground as follows: Beginning at a 2x2 POST at a point in a S45°E direction 10.0 feet from the location monument (a 2x2 POST at which the location notice is posted) being the SOUTHEAST corner of said claim; from which the SOUTHWEST corner of Section 6 bears S54°25'56"W a distance of 2307.27 feet; thence NORTH 590.0 feet to a 2x2 POST being at the NORTHEAST corner of said claim; thence WEST 1475.0 feet to a 2x2 POST being at the NORTHWEST corner of said claim; thence SOUTH 590.0 feet to a 2x2 POST being at the SOUTHWEST corner of said claim; thence EAST 1475.0 feet to the place of beginning.

Fee 3.00 067937


INDEXED	COPIES	BLOTTED
---------	--------	---------



SCALE: 1" = 2000'

State of Arizona }
County of Pima } ss
I hereby certify that the within instrument was filed for record as request
Of Anamax Mining Co.
Date JUN 13 1979 3:30 PM
Book 6048 Page 1257-1258

Witness my hand and Official Seal
day and year above written.
IDA MAE SMYTH County Recorder
Barbara Allen
Deputy



6048-1258

(Supplemental unrecorded data on reverse.)

Supplemental
but unrecorded
data

CANYON . 50 Lode Claim

Date of Loc./~~Reloc.~~ 5-3-79

Rec. in Book 6048 Page 1257-1258

FILED

Filed by:

ANAMAX MINING COMPANY (Owner)
P.O. Box 127
Sahuarita, Arizona 85629

APPROXIMATE LOCATION OF CLAIM:

	Section	Township		Range	
NE $\frac{1}{4}$	_____	T _____	S _____	R _____	E _____
NW $\frac{1}{4}$	_____	T _____	S _____	R _____	E _____
SE $\frac{1}{4}$	_____	T _____	S _____	R _____	E _____
SW $\frac{1}{4}$	<u>6</u>	T <u>18</u>	S _____	R <u>16</u>	E _____

G & SR B&M, Pima County, Arizona

ANAMAX MINING COMPANY
LAND DEPT.

7-1-79 ms & md

JUL 1979

NOTICE OF MINING LOCATION
LODE CLAIM

A MC 47499

TO ALL WHOM IT MAY CONCERN:

NOTICE IS HEREBY GIVEN that the CANYON NO. 51 lode mining claim has been located by Anamax Mining Company, an Arizona general partnership, whose address is P. O. Box 127, Sahuarita, Arizona 85629, on the 3rd day of May, 1979.

This claim is 1475.0 feet long measured along the center-line of the claim and 590.0 feet wide. This notice is posted on the location monument at the SW corner of the claim and the location monument is in Section 6, Township 18 South, Range 16 East, G&SRB&M, and is 7.07 feet from the WEST end and 1467.93 feet from the EAST end of this claim.

The general course of this claim is from EAST to WEST.

This claim is located in HELVETIA Mining District, PIMA County, Arizona, and is located in Section(s) 6, Township 18 South, Range 16 East,

G&SRB&M. The locality of the claim with reference to some natural object or permanent monument whereby the claim can be identified is as follows:

from the SW corner of Section 6, Township 18 South,
Range 16 East, G&SR B&M, the claim is located about
2320 feet in a north-easterly direction.

All done in accordance with the laws of the United States and the laws of Arizona (Section 27-202, A.R.S., as amended by Chapter 177, Laws of 1978).

DATED AND POSTED on the ground the day and year first above written.

ANAMAX MINING COMPANY

Witnesses:

BY Bert L. Reid Locator

Alfred Bustamante

STATE OF ARIZONA)
) ss.
County of Pima)

Witness my hand and Official Seal.

I hereby certify that the within instrument was filed for record in Pima County, State of Arizona, at the request of

County Recorder

Anamax Mining Company
P.O.Box 127, Sahuarita, AZ 85629

By _____ Deputy

on _____ at _____

Fee _____

No. _____

Book _____ Page _____

6048-1259

Form 4-1-79

(Supplemental unrecorded data on reverse of attached plat.)

Filed by:

ANAMAX MINING COMPANY (Owner)

P.O. Box 127

Sahuarita, Arizona 85629

PLAT OF THE CANYON NO. 51 LODE CLAIM

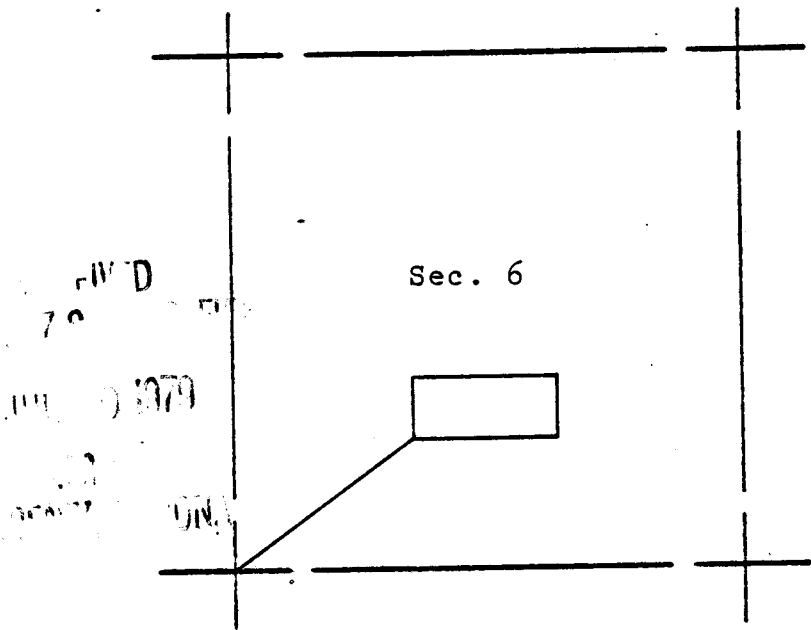
U.S. BLM Serial No. AMC _____

HELVETIA MINING DISTRICT

A MC 47499

S 6 T 18 S R 16 E


G&SR B&M, PIMA COUNTY, ARIZ.



The surface boundaries of the claim are marked upon the ground as follows:
 Beginning at a 2x2 POST at a point in a S45°W direction
10.0 feet from the location monument (a 2x2 POST at which the location
 notice is posted) being the SOUTHWEST corner of said claim; from which
 the SOUTHWEST corner of Section 6 bears S54°25'56"W
 a distance of 2307.27 feet; thence NORTH 590.0 feet
 to a 2x2 POST being at the NORTHWEST corner of said claim; thence
EAST 1475.0 feet to a 2x2 POST being at the NORTHEAST
 corner of said claim; thence SOUTH 590.0 feet to a 2x2 POST
 being at the SOUTHEAST corner of said claim; thence WEST
1475.0 feet to the place of beginning.

Fee 3.00 067938

INDEXED	COPIES	BLOTTED
---------	--------	---------



SCALE: 1" = 2000'

State of Arizona }
 County of Pima } ss
 I hereby certify that the within instru-
 ment was filed for record as request
 Of Anamax Mining Co.
 Date JUN 13 1979 - 3 30 PM

Book 60 44 Page 1254-1260
 Witness my hand and Official Seal
 day and year above written
 IDA MAE SMYTH County Recorder
 By Barbara Olsen
 Deputy



6048 PAGE 1260

Supplemental
but unrecorded
data

CANYON NO. 51 Lode Claim
Date of Loc./Reloc. 5-3-79
Rec. in Book 6048 Page 1259-1260

Filed by:

ANAMAX MINING COMPANY (Owner)
P.O. Box 127
Sahuarita, Arizona 85629

APPROXIMATE LOCATION OF CLAIM:

	Section	Township	Range
NE $\frac{1}{4}$	_____	T _____ S	R _____ E
NW $\frac{1}{4}$	_____	T _____ S	R _____ E
SE $\frac{1}{4}$	6	T 18 S	R 16 E
SW $\frac{1}{4}$	6	T 18 S	R 16 E

G & SR B&M, Pima County, Arizona

ANAMAX MINING COMPANY
LAND DEPT.

7-3-79 ms & md

NOTICE OF MINING LOCATION
LODE CLAIM

A MC 47500

TO ALL WHOM IT MAY CONCERN:

NOTICE IS HEREBY GIVEN that the CANYON NO. 52 lode mining claim has been located by Anamax Mining Company, an Arizona general partnership, whose address is P. O. Box 127, Sahuarita, Arizona 85629, on the 3rd day of May, 1979.

This claim is 1475.0 feet long measured along the center-line of the claim and 590.0 feet wide. This notice is posted on the location monument at the NE corner of the claim and the location monument is in Section 6, Township 18 South, Range 16 East, G&SRB&M, and is 7.07 feet from the EAST end and 1467.93 feet from the WEST end of this claim.

The general course of this claim is from EAST to WEST.

This claim is located in HELVETIA Mining District, PIMA County, Arizona, and is located in Section(s) 6, Township 18 South, Range 16 East,

G&SRB&M. The locality of the claim with reference to some natural object or permanent monument whereby the claim can be identified is as follows:

from the SW corner of Section 6, Township 18 South,

Range 16 East, G&SR B&M, the claim is located about

3130 feet in a north-easterly direction.

All done in accordance with the laws of the United States and the laws of Arizona (Section 27-202, A.R.S., as amended by Chapter 177, Laws of 1978).

DATED AND POSTED on the ground the day and year first above written.

ANAMAX MINING COMPANY

Witnesses:

By Bert L. Reid Locator

Ayres Bustamante

STATE OF ARIZONA)
) ss.
County of Pima)

Witness my hand and Official Seal.

I hereby certify that the within instrument was filed for record in Pima County, State of Arizona, at the request of

County Recorder

Anamax Mining Company
P.O.Box 127, Sahuarita, AZ 85629

By _____ Deputy

on _____ at

Fee _____

No. _____

Book _____ Page _____

(Supplemental unrecorded data on reverse of attached plat.)

Filed by:

ANAMAX MINING COMPANY (Owner)

P.O. Box 127

Sahuarita, Arizona 85629

PLAT OF THE CANYON NO. 52 LODE CLAIM

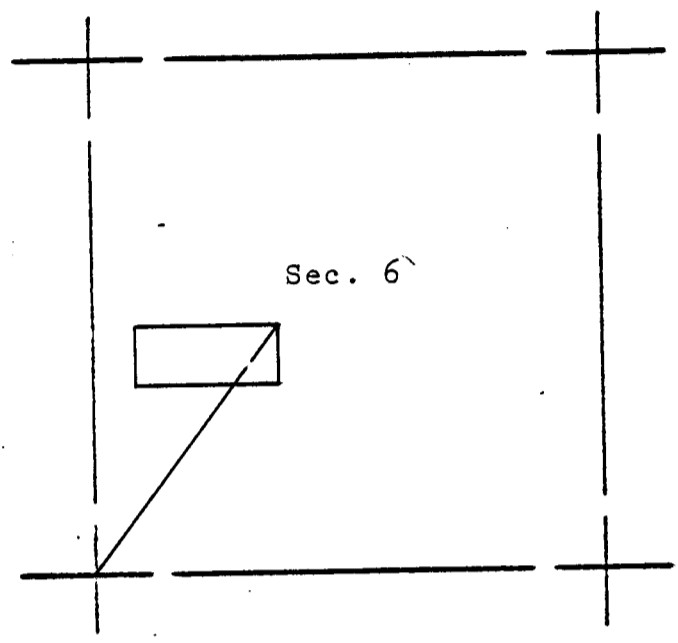
U.S. BLM Serial No. AMC _____

HELVETIA MINING DISTRICT

S 6 T 18 S R 16 E

AMC 47500

G&SR B&M, PIMA COUNTY, ARIZ.




(Supplemental unrecorded data on reverse.)

The surface boundaries of the claim are marked upon the ground as follows:
 Beginning at a 2x2 POST at a point in a N45°E direction
10.0 feet from the location monument (a 2x2 POST at which the location
 notice is posted) being the NORTHEAST corner of said claim; from which
 the SOUTHWEST corner of Section 6 bears S36°39'18"W
 a distance of 3143.75 feet; thence SOUTH 590.0 feet
 to a 2x2 POST being at the SOUTHEAST corner of said claim; thence
WEST 1475.0 feet to a 2x2 POST being at the SOUTHWEST
 corner of said claim; thence NORTH 590.0 feet to a 2x2 POST
 being at the NORTHWEST corner of said claim; thence EAST
1475.0 feet to the place of beginning.

067939

Fee 3.00

INDEXED	COPIES	BLOTTED



SCALE: 1" = 2000'


State of Arizona }
County of Pima } ss

I hereby certify that the within instru-
ment was filed for record as request
Of Anamax Mining Co.

Date JUN 13 1979 - 3:30 PM

Book 6048 Page 1261-1262

Witness my hand and Official Seal
 day and year above written
 IDA M. E. SMYTH County Recorder
 By Barbara Allen
 Deputy



6048 PAGE 1262

Supplemental
but unrecorded
data

CANYON 52 Lode Claim
Date of Loc./ReLoc. 5-3-79
Rec. in Book 6048 Page 1261-1262

Filed by:

ANAMAX MINING COMPANY (Owner)
P.O. Box 127
Sahuarita, Arizona 85629

APPROXIMATE LOCATION OF CLAIM:

	Section	Township	Range
NE $\frac{1}{4}$	_____	T _____ S	R _____ E
NW $\frac{1}{4}$	_____	T _____ S	R _____ E
SE $\frac{1}{4}$	_____	T _____ S	R _____ E
SW $\frac{1}{4}$	_____ 6	T 18 S	R 16 E

G & SR B&M, Pima County, Arizona

ANAMAX MINING COMPANY
LAND DEPT.

7-3-79 ms & md

JUL 1979

NOTICE OF MINING LOCATION
LODE CLAIM

AMC 47501

TO ALL WHOM IT MAY CONCERN:

NOTICE IS HEREBY GIVEN that the CANYON NO. 53 lode mining claim has been located by Anamax Mining Company, an Arizona general partnership, whose address is P. O. Box 127, Sahuarita, Arizona 85629, on the 3rd day of May, 1979.

This claim is 1475.0 feet long measured along the center-line of the claim and 590.0 feet wide. This notice is posted on the location monument at the NW corner of the claim and the location monument is in Section 6, Township 18 South, Range 16 East, G&SRB&M, and is 7.07 feet from the WEST end and 1467.93 feet from the EAST end of this claim.

The general course of this claim is from EAST to WEST.

This claim is located in HELVETIA Mining District, PIMA County, Arizona, and is located in Section(s) 6, Township 18 South, Range 16 East,

G&SRB&M. The locality of the claim with reference to some natural object or permanent monument whereby the claim can be identified is as follows:

from the SW corner of Section 6, Township 18 South,

Range 16 East, G&SR B&M, the claim is located about

3140 feet in a north-easterly direction.

All done in accordance with the laws of the United States and the laws of Arizona (Section 27-202, A.R.S., as amended by Chapter 177, Laws of 1978).

DATED AND POSTED on the ground the day and year first above written.

ANAMAX MINING COMPANY

Witnesses:

By Bert L. Reid Locator

Alfred Bustamante

STATE OF ARIZONA)
) ss.
County of Pima)

Witness my hand and Official Seal.

I hereby certify that the within instrument was filed for record in Pima County, State of Arizona, at the request of

County Recorder

Anamax Mining Company
P.O.Box 127, Sahuarita, AZ 85629

By _____ Deputy

on _____ at

Fee _____

No. _____

Book _____ Page _____

(Supplemental unrecorded data on reverse of attached plat.)

Filed by:

ANAMAX MINING COMPANY (Owner)
P.O. Box 127
Safford, Arizona 85629

PLAT OF THE CANYON NO. 53 LODE CLAIM

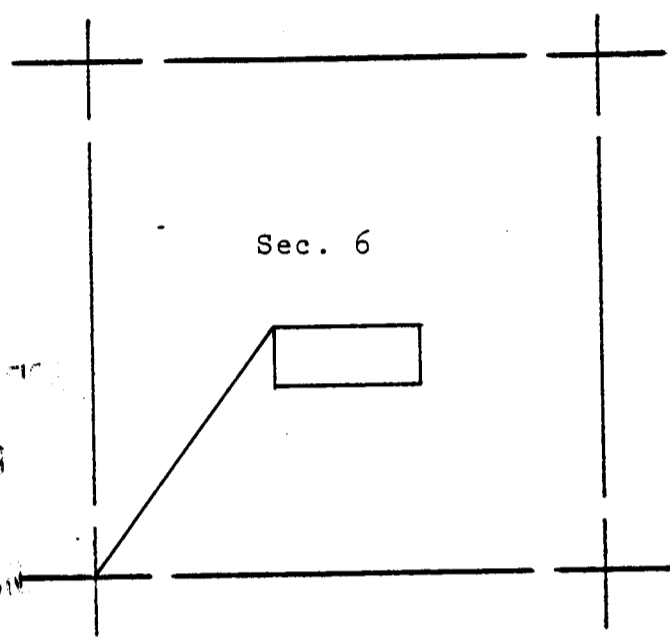
U.S. BLM Serial No. AMC _____

HELVETIA MINING DISTRICT

S 6 T 18 S R 16 E

A MC 47501

G&SR B&M, PIMA COUNTY, ARIZ.



RECORDED
 JUN 13 1979
 DEPT. OF LAND

(Supplemental unrecorded data on reverse.)

The surface boundaries of the claim are marked upon the ground as follows:
 Beginning at a 2x2 POST at a point in a N45°W direction
10.0 feet from the location monument (a 2x2 POST at which the location
 notice is posted) being the NORTHWEST corner of said claim; from which
 the SOUTHWEST corner of Section 6 bears S36°39'18"W
 a distance of 3143.75 feet; thence SOUTH 590.0 feet
 to a 2x2 POST being at the SOUTHWEST corner of said claim; thence
EAST 1475.0 feet to a 2x2 POST being at the SOUTHEAST
 corner of said claim; thence NORTH 590.0 feet to a 2x2 POST
 being at the NORTHEAST corner of said claim; thence WEST
1475.0 feet to the place of beginning.

Fee 3.00 067940


INDEXED	COPIES	BLOTTED
---------	--------	---------

State of Arizona }
County of Pima } ss

I hereby certify that the within instru-
ment was filed for record as request
Of Anamax Mining Co.

Date JUN 13 1979 - 8:30 PM
Book 6048 Page 1263-1264

Witness my hand and Official Seal
day and year above written
IDA MAE SMYTH County Recorder,
By Barbara Allen
Deputy



SCALE: 1" = 2000'



LAND DEPARTMENT

Supplemental
but unrecorded
data

CANYON 53 Lode Claim
Date of Loc./~~Reloc.~~ 5-3-79
Rec. in Book 6048 Page 1263-1264

Filed by:

ANAMAX MINING COMPANY (Owner)
P.O. Box 127
Sahuarita, Arizona 85629

APPROXIMATE LOCATION OF CLAIM:

	Section	Township	Range
NE $\frac{1}{4}$	_____	T _____ S	R _____ E
NW $\frac{1}{4}$	_____	T _____ S	R _____ E
SE $\frac{1}{4}$	<u>6</u>	T <u>18</u> S	R <u>16</u> E
SW $\frac{1}{4}$	<u>6</u>	T <u>18</u> S	R <u>16</u> E

G & SR B&M, Pima County, Arizona

ANAMAX MINING COMPANY
LAND DEPT.

7-3-79 ms & md

JUN 10 1979

OFFICE OF MINING LOCATION
LODE CLAIM

A MC 17502

TO ALL WHOM IT MAY CONCERN:

NOTICE IS HEREBY GIVEN that the CANYON NO. 54 lode mining claim has been located by Anamax Mining Company, an Arizona general partnership, whose address is P. O. Box 127, Sahuarita, Arizona 85629, on the 3rd day of May, 1979.

This claim is 1475.0 feet long measured along the center-line of the claim and 590.0 feet wide. This notice is posted on the location monument at the SE corner of the claim and the location monument is in Section 6, Township 18 South, Range 16 East, G&SRB&M, and is 7.07 feet from the EAST end and 1467.93 feet from the WEST end of this claim.

The general course of this claim is from EAST to WEST.

This claim is located in HELVETIA Mining District, PIMA County, Arizona, and is located in Section(s) 6, Township 18 South, Range 16 East,

G&SRB&M. The locality of the claim with reference to some natural object or permanent monument whereby the claim can be identified is as follows:

from the SW corner of Section 6, Township 18 South,

Range 16 East, G&SR B&M, the claim is located about

3150 feet in a north-easterly direction.

All done in accordance with the laws of the United States and the laws of Arizona (Section 27-202, A.R.S., as amended by Chapter 177, Laws of 1978).

DATED AND POSTED on the ground the day and year first above written.

ANAMAX MINING COMPANY

Witnesses:

By Bert L. Reid Locator

Alfred Bustamante

STATE OF ARIZONA)
) ss.
County of Pima)

Witness my hand and Official Seal.

I hereby certify that the within instrument was filed for record in Pima County, State of Arizona, at the request of

County Recorder

Anamax Mining Company
P.O.Box 127, Sahuarita, AZ 85629

By _____ Deputy

on _____ at

Fee _____

No. _____

Book _____ Page _____

(Supplemental unrecorded data on reverse of attached plat.)

Filed by:

ANAMAX MINING COMPANY (Owner)

P.O. Box 127

Sahuarita, Arizona 85629

PLAT OF THE CANYON NO. 54 LODE CLAIM

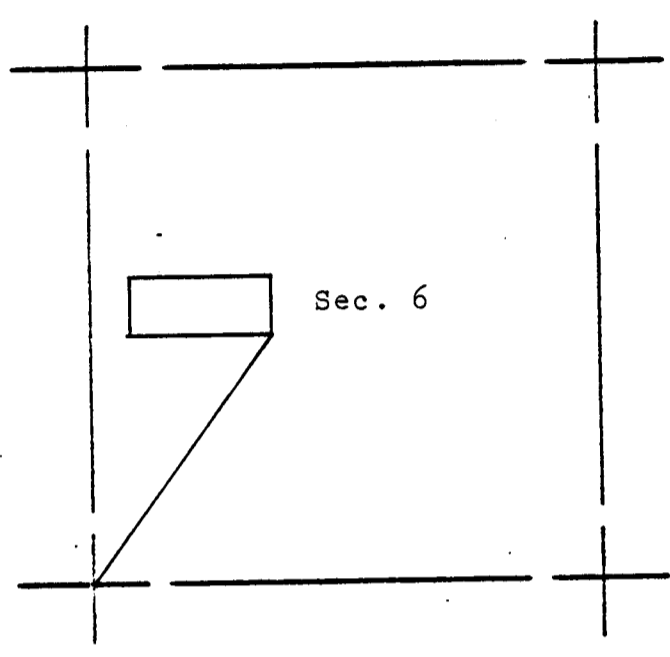
U.S. BLM Serial No. AMC _____

HELVETIA MINING DISTRICT

S 6 T 18 S R 16 E

G&SR B&M, PIMA COUNTY, ARIZ.

AMC 47502



RECORDED
 JUL 1979
 PIMA COUNTY


Supplemental unrecorded data on reverse.

The surface boundaries of the claim are marked upon the ground as follows:
 Beginning at a 2x2 POST at a point in a S45°E direction
10.0 feet from the location monument (a 2x2 POST at which the location
 notice is posted) being the SOUTHEAST corner of said claim; from which
 the SOUTHWEST corner of Section 6 bears S36°39'18"W
 a distance of 3143.75 feet; thence NORTH 590.0 feet
 to a 2x2 POST being at the NORTHEAST corner of said claim; thence
WEST 1475.0 feet to a 2x2 POST being at the NORTHWEST
 corner of said claim; thence SOUTH 590.0 feet to a 2x2 POST
 being at the SOUTHWEST corner of said claim; thence EAST
1475.0 feet to the place of beginning.

067941

Fee 3.00

INDEXED	COPIES	BLOTTED
---------	--------	---------




SCALE: 1" = 2000'

State of Arizona }
County of Pima } ss

I hereby certify that the within instru-
 ment was filed for record as request
 Of Anamax Mining Co.
 Date JUN 13 1979 - 8 30 PM

Book 6048 Page 1265-1266

Witness my hand and Official Seal
 day and year above written
 IDA MAE SMYTH County Recorder
 By Barbara Allen
 Deputy



6048 PAGE 1266

Supplemental
but unrecorded
data

CANYON . 54 Lode Claim
Date of Loc./Reloc. 5-3-79
Rec. in Book 6048 Page 1265-1266

Filed by:

ANAMAX MINING COMPANY (Owner)
P.O. Box 127
Sahuarita, Arizona 85629

APPROXIMATE LOCATION OF CLAIM:

	Section	Township		Range	
NE $\frac{1}{4}$	_____	T _____	S _____	R _____	E _____
NW $\frac{1}{4}$	6	T 18	S	R 16	E
SE $\frac{1}{4}$	_____	T _____	S _____	R _____	E _____
SW $\frac{1}{4}$	6	T 18	S	R 16	E

G & SR B&M, Pima County, Arizona

ANAMAX MINING COMPANY
LAND DEPT.

7-3-79 ms & md

NOTICE OF MINING LOCATION
LODE CLAIM

A MC 17503

TO ALL WHOM IT MAY CONCERN:

NOTICE IS HEREBY GIVEN that the CANYON NO. 55 lode mining claim has been located by Anamax Mining Company, an Arizona general partnership, whose address is P. O. Box 127, Sahuarita, Arizona 85629, on the 3rd day of May, 1979.

This claim is 1475.0 feet long measured along the center-line of the claim and 590.0 feet wide. This notice is posted on the location monument at the SW corner of the claim and the location monument is in Section 6, Township 18 South, Range 16 East, G&SRB&M, and is 7.07 feet from the WEST end and 1467.93 feet from the EAST end of this claim.

The general course of this claim is from EAST to WEST.

This claim is located in HELVETIA Mining District, PIMA County, Arizona, and is located in Section(s) 6, Township 18 South, Range 16 East,

G&SRB&M. The locality of the claim with reference to some natural object or permanent monument whereby the claim can be identified is as follows:

from the SW corner of Section 6, Township 18 South,
Range 16 East, G&SR B&M, the claim is located about
3150 feet in a north-easterly direction.

All done in accordance with the laws of the United States and the laws of Arizona (Section 27-202, A.R.S., as amended by Chapter 177, Laws of 1978).

DATED AND POSTED on the ground the day and year first above written.

ANAMAX MINING COMPANY

Witnesses:

By Bert S. Reid Locator

Alfred Bustamante

STATE OF ARIZONA)
County of Pima) ss.

Witness my hand and Official Seal.

I hereby certify that the within instrument was filed for record in Pima County, State of Arizona, at the request of Anamax Mining Company P.O.Box 127, Sahuarita, AZ 85629

County Recorder

By _____ Deputy

on _____ at

Fee _____

No. _____

Book _____ Page _____

(Supplemental unrecorded data on reverse of attached plat.)

Filed by:

ANAMAX MINING COMPANY (Owner).

P.O. Box 127

Sahuarita, Arizona 85629

PLAT OF THE CANYON NO. 55 LODE CLAIM

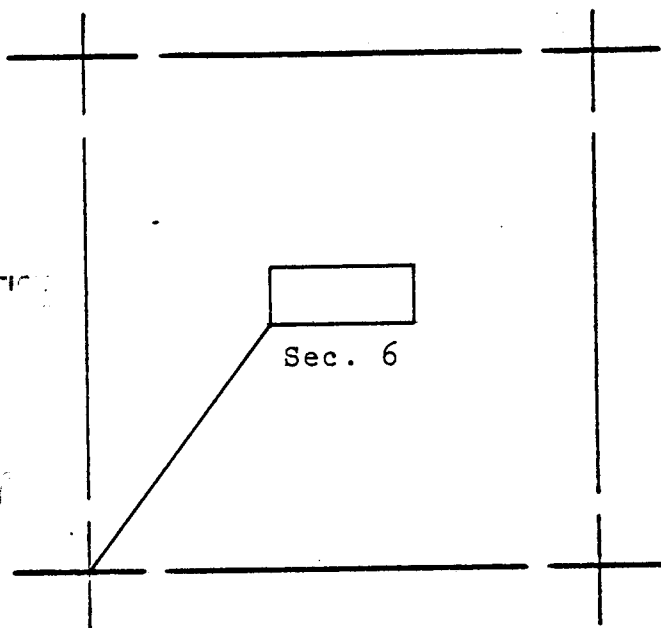
U.S. BLM Serial No. AMC _____

HELVETIA MINING DISTRICT

S 6 T 18 S R 16 E

A MC 47503

G&SR B&M, PIMA COUNTY, ARIZ.




RECORDED
 JUN 13 1979
 COUNTY OF PIMA

The surface boundaries of the claim are marked upon the ground as follows:
 Beginning at a 2x2 POST at a point in a S45°W direction
10.0 feet from the location monument (a 2x2 POST at which the location
 notice is posted) being the SOUTHWEST corner of said claim; from which
 the SOUTHWEST corner of Section 6 bears S36°39'18"W
 a distance of 3143.75 feet; thence NORTH 590.0 feet
 to a 2x2 POST being at the NORTHWEST corner of said claim; thence
EAST 1475.0 feet to a 2x2 POST being at the NORTHEAST
 corner of said claim; thence SOUTH 590.0 feet to a 2x2 POST
 being at the SOUTHEAST corner of said claim; thence WEST
1475.0 feet to the place of beginning.

Fee 3.00 067942

INDEXED	COPIES	BLOTTED
---------	--------	---------



SCALE: 1" = 2000'

State of Arizona }
County of Pima } ss

I hereby certify that the within instrument was filed for record as request

Of Arroyo Mining Co.

Date JUN 13 1979 - 3:50 PM

Book 6248 Page 1267-1268

Witness my hand and Official Seal
day and year above written
IDA SMITH County Recorder

By Barbara Allen
Deputy



LAND DEPARTMENT

(Supplemental unrecorded data on reverse.)

Supplemental
but unrecorded
data

CANYON No. 55 Lode Claim
Date of Loc./Reloc. 5-3-79
Rec. in Book 6048 Page 1267-1268

Filed by:

ANAMAX MINING COMPANY (Owner)
P.O. Box 127
Sahuarita, Arizona 85629

APPROXIMATE LOCATION OF CLAIM:

	Section	Township			Range		
NE $\frac{1}{4}$	<u>6</u>	T	<u>18</u>	S	R	<u>16</u>	E
NW $\frac{1}{4}$	<u>6</u>	T	<u>18</u>	S	R	<u>16</u>	E
SE $\frac{1}{4}$	<u>6</u>	T	<u>18</u>	S	R	<u>16</u>	E
SW $\frac{1}{4}$	<u>6</u>	T	<u>18</u>	S	R	<u>16</u>	E

G & SR B&M, Pima County, Arizona

ANAMAX MINING COMPANY
LAND DEPT.

7-3-79 ms & md

NOTICE OF MINING LOCATION
LODE CLAIM

JUL 1979

A MC 47504

TO ALL WHOM IT MAY CONCERN:

NOTICE IS HEREBY GIVEN that the CANYON NO. 56 lode mining claim has been located by Anamax Mining Company, an Arizona general partnership, whose address is P. O. Box 127, Sahuarita, Arizona 85629, on the 8th day of May, 1979.

This claim is 1475.0 feet long measured along the center-line of the claim and 590.0 feet wide. This notice is posted on the location monument at the NE corner of the claim and the location monument is in Section 6, Township 18 South, Range 16 East, G&SRB&M, and is 7.07 feet from the EAST end and 1467.93 feet from the WEST end of this claim.

The general course of this claim is from EAST to WEST.

This claim is located in HELVETIA Mining District, PIMA County, Arizona, and is located in Section(s) 6, Township 18 South, Range 16 East,

G&SRB&M. The locality of the claim with reference to some natural object or permanent monument whereby the claim can be identified is as follows:

from the SW corner of Section 6, Township 18 South,
Range 16 East, G&SR B&M, the claim is located about
4140 feet in a north-easterly direction.

All done in accordance with the laws of the United States and the laws of Arizona (Section 27-202, A.R.S., as amended by Chapter 177, Laws of 1978).

DATED AND POSTED on the ground the day and year first above written.

ANAMAX MINING COMPANY

Witnesses:

By Bert L. Reid Locator

Alfred Bertram

STATE OF ARIZONA)
) ss.
County of Pima)

Witness my hand and Official Seal.

I hereby certify that the within instrument was filed for record in Pima County, State of Arizona, at the request of
Anamax Mining Company
P.O.Box 127, Sahuarita, AZ 85629

County Recorder

on _____ at _____

By _____ Deputy

No. _____

Fee _____

Book _____ Page _____

(Supplemental unrecorded data on reverse of attached plat.)

Filed by:

ANAMAX MINING COMPANY (Owner)

P.O. Box 127

Sahuarita, Arizona 85629

PLAT OF THE CANYON NO. 56 LODE CLAIM

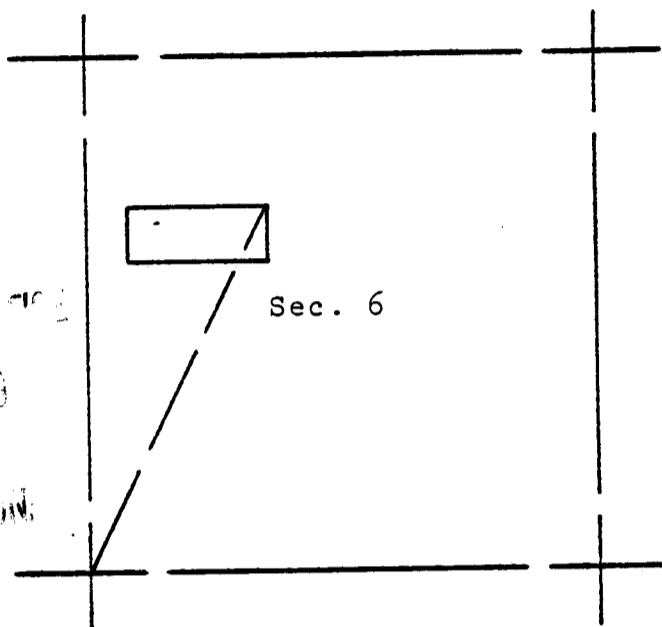
U.S. BLM Serial No. AMC _____

HELVETIA MINING DISTRICT

S 6 T 18 S R 16 E

AMC 47504

G&SR B&M, PIMA COUNTY, ARIZ.



The surface boundaries of the claim are marked upon the ground as follows:
 Beginning at a 2x2 POST at a point in a N45°E direction
10.0 feet from the location monument (a 2x2 POST at which the location
 notice is posted) being the NORTHEAST corner of said claim; from which
 the SOUTHWEST corner of Section 6 bears S26°53'00"W
 a distance of 4150.62 feet; thence SOUTH 590.0 feet
 to a 2x2 POST being at the SOUTHEAST corner of said claim; thence
WEST 1475.0 feet to a 2x2 POST being at the SOUTHWEST
 corner of said claim; thence NORTH 590.0 feet to a 2x2 POST
 being at the NORTHWEST corner of said claim; thence EAST
1475.0 feet to the place of beginning.

067943

Fee 3.00

INDEXED	COPIES	BLOTTED
---------	--------	---------

State of Arizona }
County of Pima } ss

I hereby certify that the within instru-
ment was filed for record as request

Of Anamax Mining Co
Date JUN 13 1979 - 9:30 PM

Book 6048 Page 1269-1270

Witness my hand and Official Seal
day and year above written

IDA M E SMYTH County Recorder

By Barbara Allen
Deputy



SCALE: 1" = 2000'



6048 PAGE 1270

(Supplemental unrecorded data on reverse.)

Supplemental
but unrecorded
data

CANYON 56 Lode
Date of Loc./Reloc. 5-8-79
Rec. in Book 6048 Page 1269-1270

Filed by:

ANAMAX MINING COMPANY (Owner)
P.O. Box 127
Sahuarita, Arizona 85629

APPROXIMATE LOCATION OF CLAIM:

	Section	Township	Range
NE $\frac{1}{4}$	_____	T _____ S	R _____ E
NW $\frac{1}{4}$	6	T 18 S	R 16 E
SE $\frac{1}{4}$	_____	T _____ S	R _____ E
SW $\frac{1}{4}$	_____	T _____ S	R _____ E

G & SR B&M, Pima County, Arizona

ANAMAX MINING COMPANY
LAND DEPT.

7-3-79 ms & md

NOTICE OF MINING LOCATION
LODE CLAIM

A MC 47505

JUN 1979

TO ALL WHOM IT MAY CONCERN:

NOTICE IS HEREBY GIVEN that the CANYON NO. 57 lode mining claim has been located by Anamax Mining Company, an Arizona general partnership, whose address is P. O. Box 127, Sahuarita, Arizona 85629, on the 8th day of May, 1979.

This claim is 1475.0 feet long measured along the center-line of the claim and 590.0 feet wide. This notice is posted on the location monument at the NW corner of the claim and the location monument is in Section 6, Township 18 South, Range 16 East, G&SRB&M, and is 7.07 feet from the WEST end and 1467.93 feet from the EAST end of this claim.

The general course of this claim is from EAST to WEST.

This claim is located in HELVETIA Mining District, PIMA County, Arizona, and is located in Section(s) 6, Township 18 South, Range 16 East,

G&SRB&M. The locality of the claim with reference to some natural object or permanent monument whereby the claim can be identified is as follows:

from the SW corner of Section 6, Township 18 South,
Range 16 East, G&SR B&M, the claim is located about
4150 feet in a north-easterly direction.

All done in accordance with the laws of the United States and the laws of Arizona (Section 27-202, A.R.S., as amended by Chapter 177, Laws of 1978).

DATED AND POSTED on the ground the day and year first above written.

ANAMAX MINING COMPANY

Witnesses:

By Bert L. Reid Locator

Alfred Bustamante

STATE OF ARIZONA)
County of Pima) ss.

Witness my hand and Official Seal.

I hereby certify that the within instrument was filed for record in Pima County, State of Arizona, at the request of

County Recorder

Anamax Mining Company
P.O.Box 127, Sahuarita, AZ 85629

By _____ Deputy

on _____ at

Fee _____

No. _____

Book _____ Page _____

(Supplemental unrecorded data on reverse of attached plat.)

Filed by:

ANAMAX MINING COMPANY (Owner)

P.O. Box 127

Sahuarita, Arizona 85629

PLAT OF THE CANYON NO. 57 LODE CLAIM

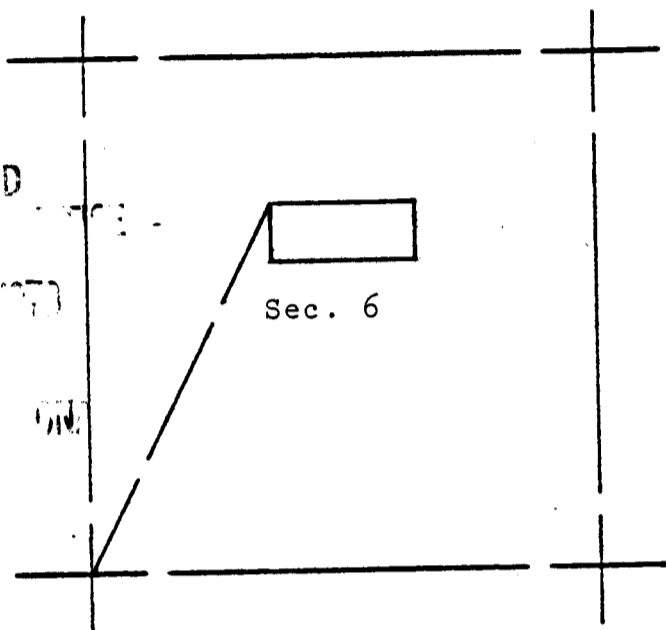
U.S. BLM Serial No. AMC _____

HELVETIA MINING DISTRICT

S 6 T 18 S R 16 E

A MC 47505


G&SR B&M, PIMA COUNTY, ARIZ.



The surface boundaries of the claim are marked upon the ground as follows:
 Beginning at a 2x2 POST at a point in a N45°W direction
10.0 feet from the location monument (a 2x2 POST at which the location
 notice is posted) being the NORTHWEST corner of said claim; from which
 the SOUTHWEST corner of Section 6 bears S26°53'00"W
 a distance of 4150.62 feet; thence SOUTH 590.0 feet
 to a 2x2 POST being at the SOUTHWEST corner of said claim; thence
EAST 1475.0 feet to a 2x2 POST being at the SOUTHEAST
 corner of said claim; thence NORTH 590.0 feet to a 2x2 POST
 being at the NORTHEAST corner of said claim; thence WEST
1475.0 feet to the place of beginning.

Fee 3.00 **067944**

INDEXED	COPIED	BLOTTED
---------	--------	---------



SCALE: 1" = 2000'

State of Arizona }
County of Pima } ss

I hereby certify that the within instru-
ment was filed for record as request

Of Anamax Mining Co.
Date **JUN 13 1979 - 3:30 PM**

Book 6048 Page 1271-1272

Witness my hand and Official Seal
day and year above written

By E. SMYTH County Recorder

By Sabrina Allen
Deputy



6048 PAGE **1272**

(Supplemental unrecorded data on reverse.)

Supplemental
but unrecorded
data

CANYON N 57 Lode Claim
Date of Loc./Reloc. 5-8-79
Rec. in Book 6048 Page 1271-1272

Filed by:

ANAMAX MINING COMPANY (Owner)
P.O. Box 127
Sahuarita, Arizona 85629

APPROXIMATE LOCATION OF CLAIM:

	Section	Township			Range	
NE $\frac{1}{4}$	<u>6</u>	T	<u>18</u>	S	R	<u>16</u> E
NW $\frac{1}{4}$	<u>6</u>	T	<u>18</u>	S	R	<u>16</u> E
SE $\frac{1}{4}$	<u> </u>	T	<u> </u>	S	R	<u> </u> E
SW $\frac{1}{4}$	<u> </u>	T	<u> </u>	S	R	<u> </u> E

G & SR B&M, Pima County, Arizona

ANAMAX MINING COMPANY
LAND DEPT.

7-3-79 ms & md

NOTICE OF MINING LOCATION
LODE CLAIM

A MC 47506

TO ALL WHOM IT MAY CONCERN:

NOTICE IS HEREBY GIVEN that the CANYON NO. 58 lode mining claim has been located by Anamax Mining Company, an Arizona general partnership, whose address is P. O. Box 127, Sahuarita, Arizona 85629, on the 8th day of May, 1979.

This claim is 1475.0 feet long measured along the center-line of the claim and 590.0 feet wide. This notice is posted on the location monument at the SE corner of the claim and the location monument is in Section 6, Township 18 South, Range 16 East, G&SRB&M, and is 7.07 feet from the EAST end and 1467.93 feet from the WEST end of this claim.

The general course of this claim is from EAST to WEST.

This claim is located in HELVETIA Mining District, PIMA County, Arizona, and is located in Section(s) 6, Township 18 South, Range 16 East,

G&SRB&M. The locality of the claim with reference to some natural object or permanent monument whereby the claim can be identified is as follows:

from the SW corner of Section 6, Township 18 South,

Range 16 East, G&SR B&M, the claim is located about

4150 feet in a north-easterly direction.

All done in accordance with the laws of the United States and the laws of Arizona (Section 27-202, A.R.S., as amended by Chapter 177, Laws of 1978).

DATED AND POSTED on the ground the day and year first above written.

ANAMAX MINING COMPANY

Witnesses:

By Bert L. Reid Locator

Alfred Bustamante

STATE OF ARIZONA)
) ss.
County of Pima)

Witness my hand and Official Seal.

I hereby certify that the within instrument was filed for record in Pima County, State of Arizona, at the request of Anamax Mining Company P.O.Box 127, Sahuarita, AZ 85629

County Recorder

By _____ Deputy

on _____ at

Fee _____

No. _____

Book _____ Page _____

(Supplemental unrecorded data on reverse of attached plat.)

Filed by:

ANAMAX MINING COMPANY (Owner)

P.O. Box 127

Sahuarita, Arizona 85629

PLAT OF THE CANYON NO. 58 LODE CLAIM

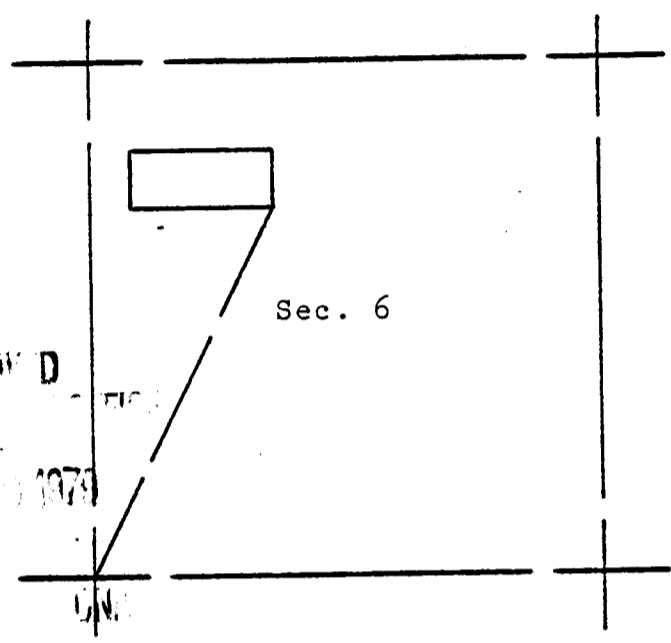
U.S. BLM Serial No. AMC _____

HELVETIA MINING DISTRICT

S 6 T 18 S R 16 E

G&SR B&M, PIMA COUNTY, ARIZ.

AMC 47506




The surface boundaries of the claim are marked upon the ground as follows:
 Beginning at a 2x2 POST at a point in a S45°E direction
10.0 feet from the location monument (a 2x2 POST at which the location
 notice is posted) being the SOUTHEAST corner of said claim; from which
 the SOUTHWEST corner of Section 6 bears S26°53'00"W
 a distance of 4150.62 feet; thence NORTH 590.0 feet
 to a 2x2 POST being at the NORTHEAST corner of said claim; thence
WEST 1475.0 feet to a 2x2 POST being at the NORTHWEST
 corner of said claim; thence SOUTH 590.0 feet to a 2x2 POST
 being at the SOUTHWEST corner of said claim; thence EAST
1475.0 feet to the place of beginning.

067945

Fee 3.00

INDEXED	COPIES	BLOTTED
---------	--------	---------



SCALE: 1" = 2000'


State of Arizona }
County of Pima } ss

I hereby certify that the within instru-
ment was filed for record as request

By Anamax Mining Co.
Date JUN 13 1979 - 3:30 PM

Book 6048 Page 1273 1274

Witness my hand and Official Seal
 day and year above written
 IDA M. SMYTH County Recorder
 By Barbara Allen
 Deputy



Supplemental
but unrecorded
data

CANYON N 58 Lode Claim
Date of Loc./ReLoc. 5-8-79
Rec. in Book 6048 Page 1273-1274

Filed by:
ANAMAX MINING COMPANY (Owner)
P.O. Box 127
Sahuarita, Arizona 85629

APPROXIMATE LOCATION OF CLAIM:

	Section	Township	Range
NE $\frac{1}{4}$	_____	T _____ S	R _____ E
NW $\frac{1}{4}$	6	T 18 S	R 16 E
SE $\frac{1}{4}$	_____	T _____ S	R _____ E
SW $\frac{1}{4}$	_____	T _____ S	R _____ E

G & SR B&M, Pima County, Arizona

ANAMAX MINING COMPANY
LAND DEPT.

7-3-79 ms & md

TO ALL WHOM IT ~~MAY~~ CONCERN:

NOTICE IS HEREBY GIVEN that the CANYON NO. 59 lode mining claim has been located by Anamax Mining Company, an Arizona general partnership, whose address is P. O. Box 127, Sahuarita, Arizona 85629, on the 8th day of May, 1979.

This claim is 1475.0 feet long measured along the center-line of the claim and 590.0 feet wide. This notice is posted on the location monument at the SW corner of the claim and the location monument is in Section 6, Township 18 South, Range 16 East, G&SRB&M, and is 7.07 feet from the WEST end and 1467.93 feet from the EAST end of this claim.

The general course of this claim is from EAST to WEST.

This claim is located in HELVETIA Mining District, PIMA County, Arizona, and is located in Section(s) 6, Township 18 South, Range 16 East,

G&SRB&M. The locality of the claim with reference to some natural object or permanent monument whereby the claim can be identified is as follows:

from the SW corner of Section 6, Township 18 South,
Range 16 East, G&SR B&M, the claim is located about
4160 feet in a north-easterly direction.

All done in accordance with the laws of the United States and the laws of Arizona (Section 27-202, A.R.S., as amended by Chapter 177, Laws of 1978).

DATED AND POSTED on the ground the day and year first above written.

ANAMAX MINING COMPANY

Witnesses:

By Bert L. Reid Locator

Alfred Bustamante

STATE OF ARIZONA)
County of Pima) ss.

Witness my hand and Official Seal.

I hereby certify that the within instrument was filed for record in Pima County, State of Arizona, at the request of Anamax Mining Company P.O.Box 127, Sahuarita, AZ 85629

County Recorder
By _____ Deputy

on _____ at _____

Fee _____

No. _____

Book _____ Page _____

(Supplemental unrecorded data on reverse of attached plat.)

Filed by:

ANAMAX MINING COMPANY (Owner)
P.O. Box 127
Sahuarita, Arizona 85629

PLAT OF THE CANYON NO. 59 LODE CLAIM

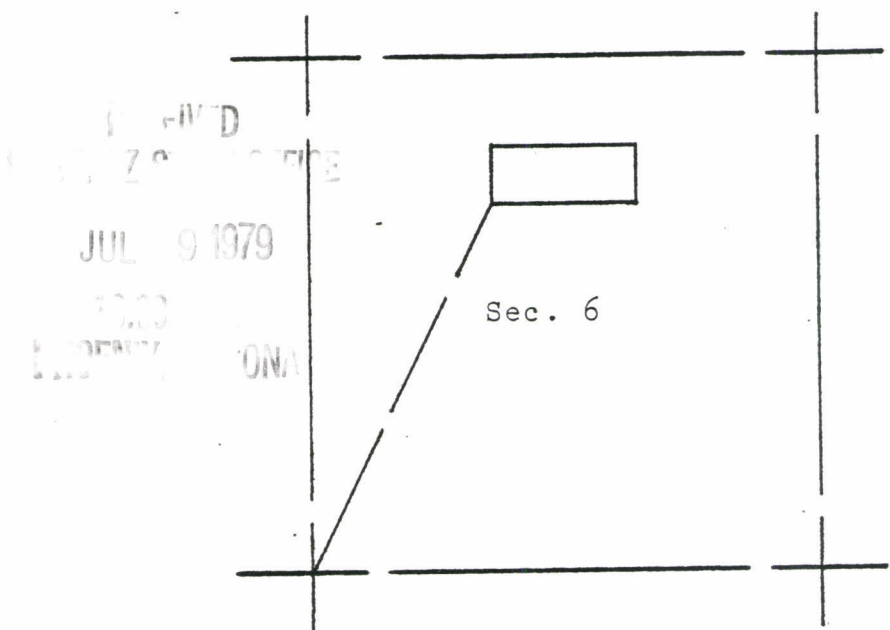
U.S. BLM Serial No. AMC _____

HELVETIA MINING DISTRICT

S 6 T 18 S R 16 E

G&SR B&M, PIMA COUNTY, ARIZ.

AMC 47507



The surface boundaries of the claim are marked upon the ground as follows:
 Beginning at a 2x2 POST at a point in a S45°W direction
10.0 feet from the location monument (a 2x2 POST at which the location
 notice is posted) being the SOUTHWEST corner of said claim; from which
 the SOUTHWEST corner of Section 6 bears S26°53'00"W
 a distance of 4150.62 feet; thence NORTH 590.0 feet
 to a 2x2 POST being at the NORTHWEST corner of said claim; thence
EAST 1475.0 feet to a 2x2 POST being at the NORTHEAST
 corner of said claim; thence SOUTH 590.0 feet to a 2x2 POST
 being at the SOUTHEAST corner of said claim; thence WEST
1475.0 feet to the place of beginning.

067946

Fee 3.00

INDEXED	COPIES	BLOTTED
---------	--------	---------



SCALE: 1" = 2000'

State of Arizona }
 County of Pima } ss
 I hereby certify that the within instru-
 ment was filed for record as request
 Cf Granmont Mining Co.

Date JUN 13, 1979 - 3:30 PM
 Book 6-2118 Page 1275-1276

Witness my hand and Official Seal
 day and year above written
 IDA MAE SMYTH County Recorder
 By Barbara Allen
 Deputy



(Supplemental unrecorded data on reverse.)

Supplemental
but unrecorded
data

CANYON NO. 59 Lode Claim

Date of Loc./Re-loc. 5-8-79

Rec. in Book 6048 Page 1275-1276

Filed by:

ANAMAX MINING COMPANY (Owner)
P.O. Box 127
Sahuarita, Arizona 85629

APPROXIMATE LOCATION OF CLAIM:

	Section	Township			Range		
NE $\frac{1}{4}$	<u>6</u>	T	<u>18</u>	S	R	<u>16</u>	E
NW $\frac{1}{4}$	<u>6</u>	T	<u>18</u>	S	R	<u>16</u>	E
SE $\frac{1}{4}$	<u> </u>	T	<u> </u>	S	R	<u> </u>	E
SW $\frac{1}{4}$	<u> </u>	T	<u> </u>	S	R	<u> </u>	E

G & SR B&M, Pima County, Arizona

ANAMAX MINING COMPANY
LAND DEPT.

7-3-79 ms & md

NOTICE OF MINING LOCATION
LODE CLAIM

JUL 1979

A MC 47508

TO ALL WHOM IT MAY CONCERN:

NOTICE IS HEREBY GIVEN that the CANYON NO. 60 lode mining claim has been located by Anamax Mining Company, an Arizona general partnership, whose address is P. O. Box 127, Sahuarita, Arizona 85629, on the 18th day of May, 1979.

This claim is 1475.0 feet long measured along the center-line of the claim and 590.0 feet wide. This notice is posted on the location monument at the NE corner of the claim and the location monument is in Section 6, Township 18 South, Range 16 East, G&SRB&M, and is 7.07 feet from the EAST end and 1467.93 feet from the WEST end of this claim.

The general course of this claim is from EAST to WEST.

This claim is located in HELVETIA Mining District, PIMA County, Arizona, and is located in Section(s) 6, Township 18 South, Range 16 East,

G&SRB&M. The locality of the claim with reference to some natural object or permanent monument whereby the claim can be identified is as follows:

from the SW corner of Section 6, Township 18 South,

Range 16 East, G&SR B&M, the claim is located about

5220 feet in a north-easterly direction.

All done in accordance with the laws of the United States and the laws of Arizona (Section 27-202, A.R.S., as amended by Chapter 177, Laws of 1978).

DATED AND POSTED on the ground the day and year first above written.

ANAMAX MINING COMPANY

Witnesses:

By Bert L. Reid Locator

Alfred Bertomonte

STATE OF ARIZONA)
) ss.
County of Pima)

Witness my hand and Official Seal.

I hereby certify that the within instrument was filed for record in Pima County, State of Arizona, at the request of

County Recorder

Anamax Mining Company
P.O.Box 127, Sahuarita, AZ 85629

By _____
Deputy

on _____ at _____

Fee _____

No. _____

Book _____ Page _____

(Supplemental unrecorded data on reverse of attached plat.)

Filed by:

ANAMAX MINING COMPANY (Owner)

P.O. Box 127

Sahuarita, Arizona 85629

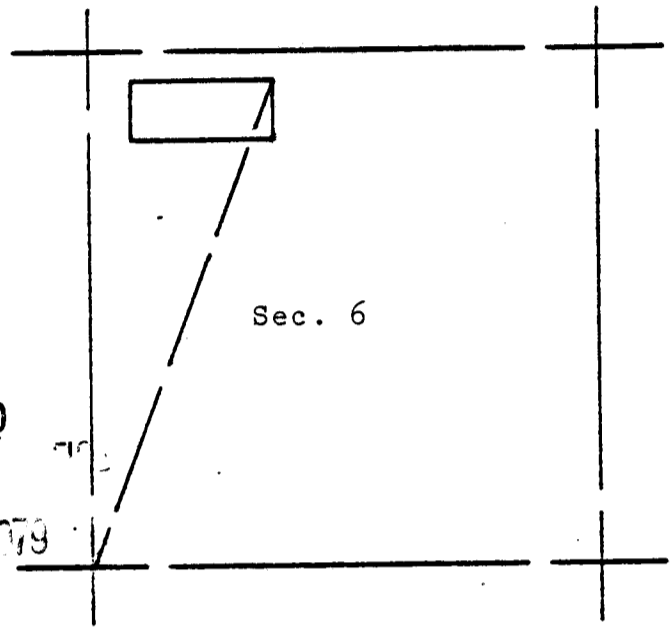
PLAT OF THE CANYON NO. 60 LODE CLAIM

U.S. BLM Serial No. AMC _____

HELVETIA MINING DISTRICT
S 6 T 18 S R 16 E

AMC 47508

G&SR B&M, PIMA COUNTY, ARIZ.



RECORDED
JUN 13 1979
IDA MEE SMYTH

(Supplemental unrecorded data on reverse.)

The surface boundaries of the claim are marked upon the ground as follows:
 Beginning at a 2x2 POST at a point in a N45°E direction
10.0 feet from the location monument (a 2x2 POST at which the location
 notice is posted) being the NORTHEAST corner of said claim; from which
 the SOUTHWEST corner of Section 6 bears S21°01'41"W
 a distance of 5230.38 feet; thence SOUTH 590.0 feet
 to a 2x2 POST being at the SOUTHEAST corner of said claim; thence
WEST 1475.0 feet to a 2x2 POST being at the SOUTHWEST
 corner of said claim; thence NORTH 590.0 feet to a 2x2 POST
 being at the NORTHWEST corner of said claim; thence EAST
1475.0 feet to the place of beginning.

067947

Fee 3.00


INDEXED	COPIES	BLOTTED
---------	--------	---------

State of Arizona }
County of Pima } ss

I hereby certify that the within instru-
ment was filed for record as request
Basmat Mining Co.

Date JUN 13 1979 - 3:30 PM
Book 6048 Page 1277-1278

Witness my hand and Official Seal
 day and year above written
 IDA MEE SMYTH County Recorder
 By Barbara Allen
 Deputy



SCALE: 1" = 2000'



6048 PAGE 1278

Supplemental
but unrecorded
data

CANYON . 60 Lode Claim
Date of Loc./~~Reloc.~~ 5-18-79
Rec. in Book 6048 Page 1277-1278

Filed by:

ANAMAX MINING COMPANY (Owner)
P.O. Box 127
Sahuarita, Arizona 85629

APPROXIMATE LOCATION OF CLAIM:

	Section	Township		Range	
NE $\frac{1}{4}$	_____	T _____	S _____	R _____	E _____
NW $\frac{1}{4}$	6	T 18	S _____	R 16	E _____
SE $\frac{1}{4}$	_____	T _____	S _____	R _____	E _____
SW $\frac{1}{4}$	_____	T _____	S _____	R _____	E _____

G & SR B&M, Pima County, Arizona

ANAMAX MINING COMPANY
LAND DEPT.

7-3-79 ms & md

NOTICE OF MINING LOCATION
LODE CLAIM

JUL 1979

A MC 47509

TO ALL WHOM IT MAY CONCERN:

NOTICE IS HEREBY GIVEN that the CANYON NO. 61 lode mining claim has been located by Anamax Mining Company, an Arizona general partnership, whose address is P. O. Box 127, Sahuarita, Arizona 85629, on the 18th day of May, 1979.

This claim is 1475.0 feet long measured along the center-line of the claim and 590.0 feet wide. This notice is posted on the location monument at the NW corner of the claim and the location monument is in Section 6, Township 18 South, Range 16 East, G&SRB&M, and is 7.07 feet from the WEST end and 1467.93 feet from the EAST end of this claim.

The general course of this claim is from EAST to WEST.

This claim is located in HELVETIA Mining District, PIMA County, Arizona, and is located in Section(s) 6, Township 18 South, Range 16 East,

G&SRB&M. The locality of the claim with reference to some natural object or permanent monument whereby the claim can be identified is as follows:

from the SW corner of Section 6, Township 18 South,

Range 16 East, G&SR B&M, the claim is located about

5230 feet in a north-easterly direction.

All done in accordance with the laws of the United States and the laws of Arizona (Section 27-202, A.R.S., as amended by Chapter 177, Laws of 1978).

DATED AND POSTED on the ground the day and year first above written.

ANAMAX MINING COMPANY

Witnesses:

By Best L. Reid Locator

Alfred Burtomonte

STATE OF ARIZONA)
) ss.
County of Pima)

Witness my hand and Official Seal.

I hereby certify that the within instrument was filed for record in Pima County, State of Arizona, at the request of Anamax Mining Company P.O.Box 127, Sahuarita, AZ 85629

County Recorder

By _____ Deputy

on _____ at _____

Fee _____

No. _____

Book _____ Page _____

(Supplemental unrecorded data on reverse of attached plat.)

Filed by:

ANAMAX MINING COMPANY (Owner)

P.O. Box 127

Sahuarita, Arizona 85629

PLAT OF THE CANYON NO. 61 LODE CLAIM

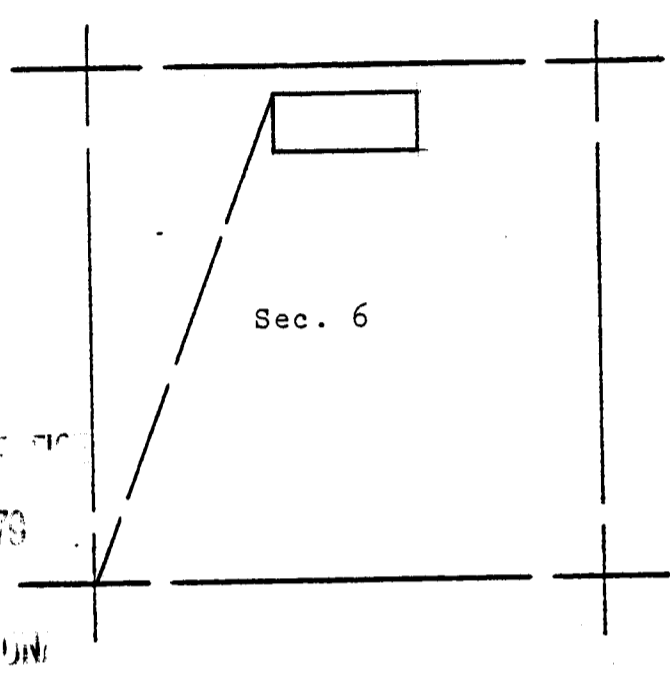
U.S. BLM Serial No. AMC _____

HELVETIA MINING DISTRICT

S 6 T 18 S R 16 E

A MC 47509

G&SR B&M, PIMA COUNTY, ARIZ.



RECORDED
 JUN 13 1979
 JUN 13 1979

The surface boundaries of the claim are marked upon the ground as follows:
 Beginning at a 2x2 POST at a point in a N45°W direction
10.0 feet from the location monument (a 2x2 POST at which the location
 notice is posted) being the NORTHWEST corner of said claim; from which
 the SOUTHWEST corner of Section 6 bears S21°01'41"W
 a distance of 5230.38 feet; thence SOUTH 590.0 feet
 to a 2x2 POST being at the SOUTHWEST corner of said claim; thence
EAST 1475.0 feet to a 2x2 POST being at the SOUTHEAST
 corner of said claim; thence NORTH 590.0 feet to a 2x2 POST
 being at the NORTHEAST corner of said claim; thence WEST
1475.0 feet to the place of beginning.

067948

Fee 3.00


INDEXED	COPIES	BLOTTED
---------	--------	---------

State of Arizona }
 County of Pima } ss


I hereby certify that the within instru-
 ment was filed for record as request
 Of Anamax Mining Co.
 Date JUN 13 1979 - 3:30 PM

Book 6048 Page 1279-1280

Witness my hand and Official Seal
 day and year above written
 IDA MAE SMYTH County Recorder
 By Barbara Allen
 Deputy



SCALE: 1" = 2000'



6048 PAGE 1280

(Supplemental unrecorded data on reverse.)

Supplemental
but unrecorded
data

CANYON No. 61 Lode Claim
Date of Loc./Reloc. 5-18-79
Rec. in Book 6048 Page 1279-1280

Filed by:

ANAMAX MINING COMPANY (Owner)
P.O. Box 127
Sahuarita, Arizona 85629

APPROXIMATE LOCATION OF CLAIM:

	Section	Township		Range	
NE $\frac{1}{4}$	<u>6</u>	T <u>18</u>	S	R <u>16</u>	E
NW $\frac{1}{4}$	<u>6</u>	T <u>18</u>	S	R <u>16</u>	E
SE $\frac{1}{4}$	<u> </u>	T <u> </u>	S	R <u> </u>	E
SW $\frac{1}{4}$	<u> </u>	T <u> </u>	S	R <u> </u>	E

G & SR B&M, Pima County, Arizona

ANAMAX MINING COMPANY
LAND DEPT.

7-3-79 ms & md

JUL 10 1979

NOTICE OF MINING LOCATION
LODE CLAIM

A MC 47510

TO ALL WHOM IT MAY CONCERN:

NOTICE IS HEREBY GIVEN that the CANYON NO. 62 lode mining claim has been located by Anamax Mining Company, an Arizona general partnership, whose address is P. O. Box 127, Sahuarita, Arizona 85629, on the 18th day of May, 1979.

This claim is 1475.0 feet long measured along the center-line of the claim and 590.0 feet wide. This notice is posted on the location monument at the SE corner of the claim and the location monument is in Section 6, Township 18 South, Range 16 East, G&SRB&M, and is 7.07 feet from the EAST end and 1467.93 feet from the WEST end of this claim.

The general course of this claim is from EAST to WEST.

This claim is located in HELVETIA Mining District, PIMA County, Arizona, and is located in Section(s) 6, Township 18 South, Range 16 East and in Section 31, Township 17 South, Range 16 East, G&SRB&M. The locality of the claim with reference to some natural object or permanent monument whereby the claim can be identified is as follows:

from the SW corner of Section 6, Township 18 South,
Range 16 East, G&SR B&M, the claim is located about
5230 feet in a north-easterly direction.

All done in accordance with the laws of the United States and the laws of Arizona (Section 27-202, A.R.S., as amended by Chapter 177, Laws of 1978).

DATED AND POSTED on the ground the day and year first above written.

ANAMAX MINING COMPANY

Witnesses:

By Bert L. Reid Locator

Alfred Bestamonte

STATE OF ARIZONA)
) ss.
County of Pima)

Witness my hand and Official Seal.

I hereby certify that the within instrument was filed for record in Pima County, State of Arizona, at the request of Anamax Mining Company P.O.Box 127, Sahuarita, AZ 85629

County Recorder

By _____ Deputy

on _____ at

Fee _____

No. _____

Book _____ Page _____

(Supplemental unrecorded data on reverse of attached plat.)

Filed by:

ANAMAX MINING COMPANY (Owner)

P.O. Box 127

Sahuarita, Arizona 85629

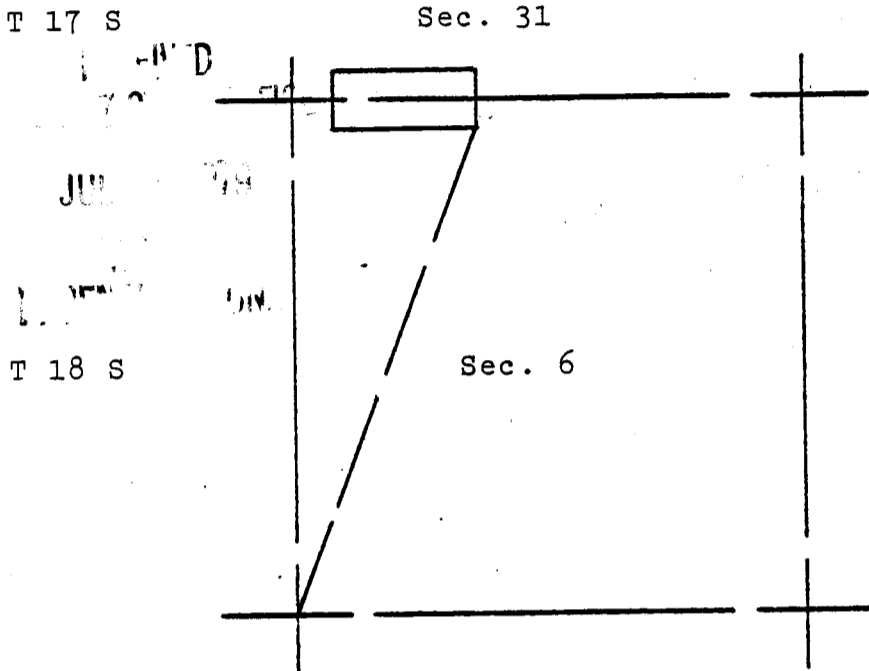
PLAT OF THE CANYON NO. 62 LODE CLAIM

U.S. BLM Serial No. AMC _____

HELVETIA MINING DISTRICT
S 31 T 17 S R 16 E
6 18 16

A MC 47510

G&SR B&M, PIMA COUNTY, ARIZ.




The surface boundaries of the claim are marked upon the ground as follows:
 Beginning at a 2x2 POST at a point in a S45°E direction
10.0 feet from the location monument (a 2x2 POST at which the location
 notice is posted) being the SOUTHEAST corner of said claim; from which
 the SOUTHWEST corner of Section 6 bears S21°01'41"W
 a distance of 5230.38 feet; thence NORTH 590.0 feet
 to a 2x2 POST being at the NORTHEAST corner of said claim; thence
WEST 1475.0 feet to a 2x2 POST being at the NORTHWEST
 corner of said claim; thence SOUTH 590.0 feet to a 2x2 POST
 being at the SOUTHWEST corner of said claim; thence EAST
1475.0 feet to the place of beginning.

067949

Fee 3.00

INDEXED	COPIES	BLOTTED
---------	--------	---------



SCALE: 1" = 2000'

State of Arizona }
County of Pima } ss

I hereby certify that the within instrument was filed for record as request

By Anamax Mining Co.
 Book 6048 Page 1282
 JUN 13 1979 - 8:30 PM

Witness my hand and Official Seal
 day and year above written
 I DA SMYTH County Recorder
 by Barbara Allen
 Deputy



LAND DEPARTMENT

Supplemental
but unrecorded
data

CANYON NO. 62 Lode Claim
Date of Loc./Reloc. 5-18-79
Rec. in Book 6048 Page 1281-1282

Filed by:

ANAMAX MINING COMPANY (Owner)
P.O. Box 127
Sahuarita, Arizona 85629

APPROXIMATE LOCATION OF CLAIM:

	Section	Township		Range	
NE $\frac{1}{4}$	_____	T _____	S _____	R _____	E _____
NW $\frac{1}{4}$	6	T 18	S _____	R 16	E _____
SE $\frac{1}{4}$	_____	T _____	S _____	R _____	E _____
SW $\frac{1}{4}$	31	T 17	S _____	R 16	E _____

G & SR B&M, Pima County, Arizona

ANAMAX MINING COMPANY
LAND DEPT.

7-3-79 ms & md

NOTICE OF MINING LOCATION
LODE CLAIM

JUN 9 1979

A MC 47511

TO ALL WHOM IT MAY CONCERN:

NOTICE IS HEREBY GIVEN that the CANYON NO. 63 lode mining claim has been located by Anamax Mining Company, an Arizona general partnership, whose address is P. O. Box 127, Sahuarita, Arizona 85629, on the 18th day of May, 1979.

This claim is 1475.0 feet long measured along the center-line of the claim and 590.0 feet wide. This notice is posted on the location monument at the SW corner of the claim and the location monument is in Section 6, Township 18 South, Range 16 East, G&SRB&M, and is 7.07 feet from the WEST end and 1467.93 feet from the EAST end of this claim.

The general course of this claim is from EAST to WEST.

This claim is located in HELVETIA Mining District, PIMA County, Arizona, and is located in Section(s) 6, Township 18 South, Range 16 East and in Section 31, Township 17 South, Range 16 East, G&SRB&M. The locality of the claim with reference to some natural object or permanent monument whereby the claim can be identified is as follows:

from the SW corner of Section 6, Township 18 South,

Range 16 East, G&SR B&M, the claim is located about

5240 feet in a north-easterly direction.

All done in accordance with the laws of the United States and the laws of Arizona (Section 27-202, A.R.S., as amended by Chapter 177, Laws of 1978).

DATED AND POSTED on the ground the day and year first above written.

ANAMAX MINING COMPANY

Witnesses:

By Bert L. Reid Locator

Aydel Bustamante

STATE OF ARIZONA)
) ss.
County of Pima)

Witness my hand and Official Seal.

I hereby certify that the within instrument was filed for record in Pima County, State of Arizona, at the request of

County Recorder

Anamax Mining Company
P.O.Box 127, Sahuarita, AZ 85629

By _____ Deputy

on _____ at

Fee _____

No. _____

Book _____ Page _____

(Supplemental unrecorded data on reverse of attached plat.)

Filed by:

ANAMAX MINING COMPANY (Owner)
P.O. Box 127
Sahuarita, Arizona 85629

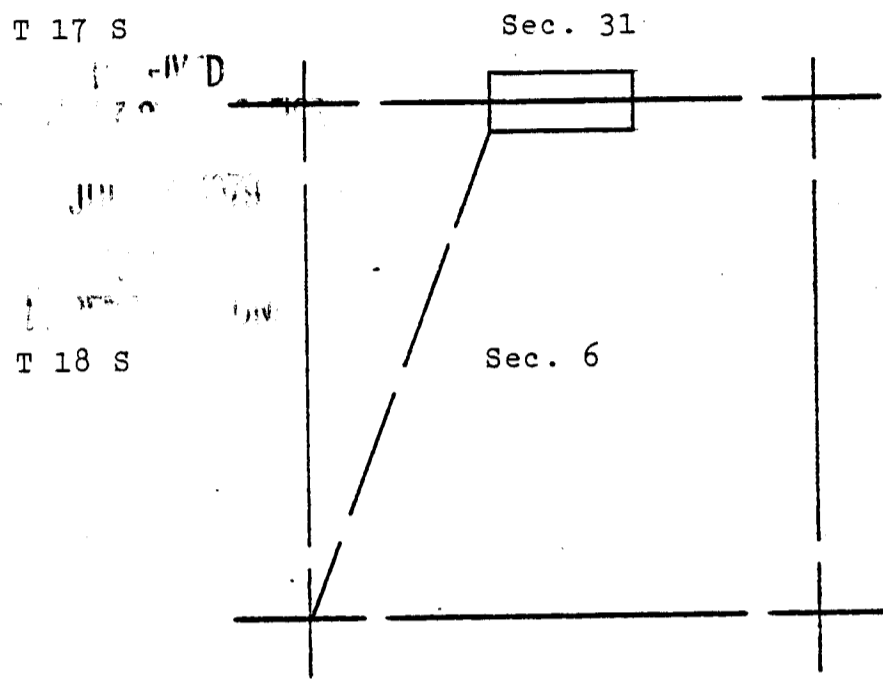
PLAT OF THE CANYON NO. 63 LODE CLAIM

U.S. BLM Serial No. AMC _____

HELVETIA MINING DISTRICT
S 31 T 17 S R 16
S 6 T 18 S R 16 E

AMC 47511

G&SR B&M, PIMA COUNTY, ARIZ.



The surface boundaries of the claim are marked upon the ground as follows:
 Beginning at a 2x2 POST at a point in a S45°W direction
10.0 feet from the location monument (a 2x2 POST at which the location
 notice is posted) being the SOUTHWEST corner of said claim; from which
 the SOUTHWEST corner of Section 6 bears S21°01'41"W
 a distance of 5230.38 feet; thence NORTH 590.0 feet
 to a 2x2 POST being at the NORTHWEST corner of said claim; thence
EAST 1475.0 feet to a 2x2 POST being at the NORTHEAST
 corner of said claim; thence SOUTH 590.0 feet to a 2x2 POST
 being at the SOUTHEAST corner of said claim; thence WEST
1475.0 feet to the place of beginning.

067950

Fee 3.00

INDEXED	COPIES	BLOTTED
---------	--------	---------



SCALE: 1" = 2000'

State of Arizona }
County of Pima } ss

I hereby certify that the within instrument was filed for record as request

Anamax Mining Co.
BOOK 6048 LP 1284
JUN 13 1979 - 3:30 PM

Book _____ Page _____
 Witness my hand and Official Seal
 day and year above written
 IDA LE SMYTH County Recorder
 By Sabrina Allen
 Deputy



LAND DEPARTMENT

[Supplemental unrecorded data on reverse T

Supplemental
but unrecorded
data

CAN NO. 63 Lode Claim
Date of Loc./Reloc. 5-18-79
Rec. in Book 6048 Page 1283-1284

Filed by:

ANAMAX MINING COMPANY (Owner)
P.O. Box 127
Sahuarita, Arizona 85629

APPROXIMATE LOCATION OF CLAIM:

	Section	Township	Range
NE $\frac{1}{4}$	<u>6</u>	T <u>18</u> S	R <u>16</u> E
NW $\frac{1}{4}$	<u>6</u>	T <u>18</u> S	R <u>16</u> E
SE $\frac{1}{4}$	<u>31</u>	T <u>17</u> S	R <u>16</u> E
SW $\frac{1}{4}$	<u>31</u>	T <u>17</u> S	R <u>16</u> E

G & SR B&M, Pima County, Arizona

ANAMAX MINING COMPANY
LAND DEPT.

7-3-79 ms & md

(Supplemental unrecorded data on reverse of attached plat.)

NOTICE OF MINING LOCATION
LODE CLAIM

A MC 47528

JUN 10 1979

TO ALL WHOM IT MAY CONCERN:

NOTICE IS HEREBY GIVEN that the CANYON NO. 80 lode mining claim has been located by Anamax Mining Company, an Arizona general partnership, whose address is P. O. Box 127, Sahuarita, Arizona 85629, on the 7th day of May, 1979.

This claim is 1475.0 feet long measured along the center-line of the claim and 590.0 feet wide. This notice is posted on the location monument at the NE corner of the claim and the location monument is in Section 6, Township 18 South, Range 16 East, G&SRB&M, and is 7.07 feet from the EAST end and 1467.93 feet from the WEST end of this claim.

The general course of this claim is from EAST to WEST.

This claim is located in HELVETIA Mining District, PIMA County, Arizona, and is located in Section(s) 6 & 7, Township 18 South, Range 16 East,

G&SRB&M. The locality of the claim with reference to some natural object or permanent monument whereby the claim can be identified is as follows:

from the SE corner of Section 7, Township 18 South,
Range 16 East, G&SR B&M, the claim is located about
5440 feet in a northerly direction.

All done in accordance with the laws of the United States and the laws of Arizona (Section 27-202, A.R.S., as amended by Chapter 177, Laws of 1978).

DATED AND POSTED on the ground the day and year first above written.

ANAMAX MINING COMPANY

Witnesses:

By Bert S. Reid Locator

Alfred Bustamante

STATE OF ARIZONA)
) ss.
County of Pima)

Witness my hand and Official Seal.

I hereby certify that the within instrument was filed for record in Pima County, State of Arizona, at the request of

County Recorder

Anamax Mining Company
P.O.Box 127, Sahuarita, AZ 85629

By _____ Deputy

on _____ at

Fee _____

No. _____

Book _____ Page _____

6048-1317

Filed by:

ANAMAX MINING COMPANY (Owner)

P.O. Box 127

Sahuarita, Arizona 85629

PLAT OF THE CANYON NO. 80 LODE CLAIM

U.S. BLM Serial No. AMC _____

HELVETIA MINING DISTRICT

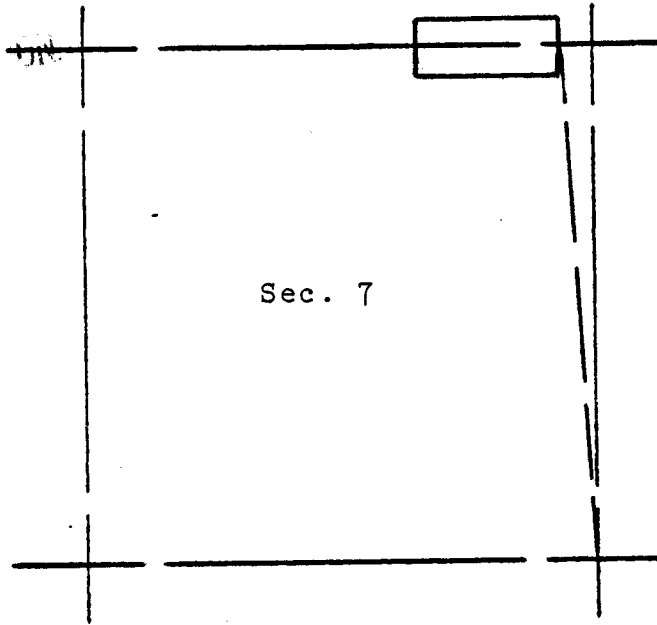
S 6 & 7 T 18 S R 16 E

AMC 47528

G&SR B&M, PIMA COUNTY, ARIZ.

JUN 13 1979

Sec. 6




Sec. 7

The surface boundaries of the claim are marked upon the ground as follows:
 Beginning at a 2x2 POST at a point in a N45°E direction
10.0 feet from the location monument (a 2x2 POST at which the location
 notice is posted) being the NORTHEAST corner of said claim; from which
 the SOUTHEAST corner of Section 7 bears S3°47'24"E
 a distance of 5448.89 feet; thence SOUTH 590.0 feet
 to a 2x2 POST being at the SOUTHEAST corner of said claim; thence
WEST 1475.0 feet to a 2x2 POST being at the SOUTHWEST
 corner of said claim; thence NORTH 590.0 feet to a 2x2 POST
 being at the NORTHWEST corner of said claim; thence EAST
1475.0 feet to the place of beginning.

067967

Fee 3.00

INDEXED	COPIES	BLOTTED
---------	--------	---------



SCALE: 1" = 2000'

State of Arizona }
County of Pima } ss

I hereby certify that the within instru-
ment was filed for record as request

Of Anamax Mining JUN 13 1979 - 3 30 PM

Date

Book 6048 Page 1317-1318

Witness my hand and Official Seal
day and year above written

DA MAE SMYTH County Recorder

Barbara Allen
Deputy



LAND DEPARTMENT

6048 PAGE 1318

(Supplemental Unrecorded Data on Reverse.)

Supplemental
but unrecorded
data

C YON NO. 80 Lode Claim
Date of Loc./~~Reloc.~~ 5-7-79
Rec. in Book 6048 Page 1317-1318

Filed by:

ANAMAX MINING COMPANY (Owner)
P.O. Box 127
Sahuarita, Arizona 85629

APPROXIMATE LOCATION OF CLAIM:

	Section	Township		Range	
NE $\frac{1}{4}$	<u>7</u>	T <u>18</u>	S	R <u>16</u>	E
NW $\frac{1}{4}$	<u> </u>	T <u> </u>	S	R <u> </u>	E
SE $\frac{1}{4}$	<u>6</u>	T <u>18</u>	S	R <u>16</u>	E
SW $\frac{1}{4}$	<u> </u>	T <u> </u>	S	R <u> </u>	E

G & SR B&M, Pima County, Arizona

ANAMAX MINING COMPANY
LAND DEPT.

7-3-79 ms & md

NOTICE OF MINING LOCATION
LODE CLAIM

JUL 1979

A MC 17529

TO ALL WHOM IT MAY CONCERN:

NOTICE IS HEREBY GIVEN that the CANYON NO. 81 lode mining claim has been located by Anamax Mining Company, an Arizona general partnership, whose address is P. O. Box 127, Sahuarita, Arizona 85629, on the 7th day of May, 1979.

This claim is 1475.0 feet long measured along the center-line of the claim and 590.0 feet wide. This notice is posted on the location monument at the NW corner of the claim and the location monument is in Section 6, Township 18 South, Range 16 East, G&SRB&M, and is 7.07 feet from the WEST end and 1467.93 feet from the EAST end of this claim.

The general course of this claim is from EAST to WEST.

This claim is located in HELVETIA Mining District, PIMA County, Arizona, and is located in Section(s) 5, 6, 7 & 8, Township 18 South, Range 16 East,

G&SRB&M. The locality of the claim with reference to some natural object or permanent monument whereby the claim can be identified is as follows:

from the SE corner of Section 7, Township 18 South,
Range 16 East, G&SR B&M, the claim is located about
5440 feet in a northerly direction.

All done in accordance with the laws of the United States and the laws of Arizona (Section 27-202, A.R.S., as amended by Chapter 177, Laws of 1978).

DATED AND POSTED on the ground the day and year first above written.

ANAMAX MINING COMPANY

Witnesses:

By Bert P. Reid Locator

Alfred Bustamante

STATE OF ARIZONA)
) ss.
County of Pima)

Witness my hand and Official Seal.

I hereby certify that the within instrument was filed for record in Pima County, State of Arizona, at the request of

County Recorder

Anamax Mining Company
P.O.Box 127, Sahuarita, AZ 85629

By _____
Deputy

on _____ at _____

Fee _____

No. _____

Book _____ Page _____

(Supplemental unrecorded data on reverse of attached plat.)

Filed by:

ANAMAX MINING COMPANY (Owner)

P.O. Box 127

Sahuarita, Arizona 85629

PLAT OF THE CANYON NO. 81 LODE CLAIM

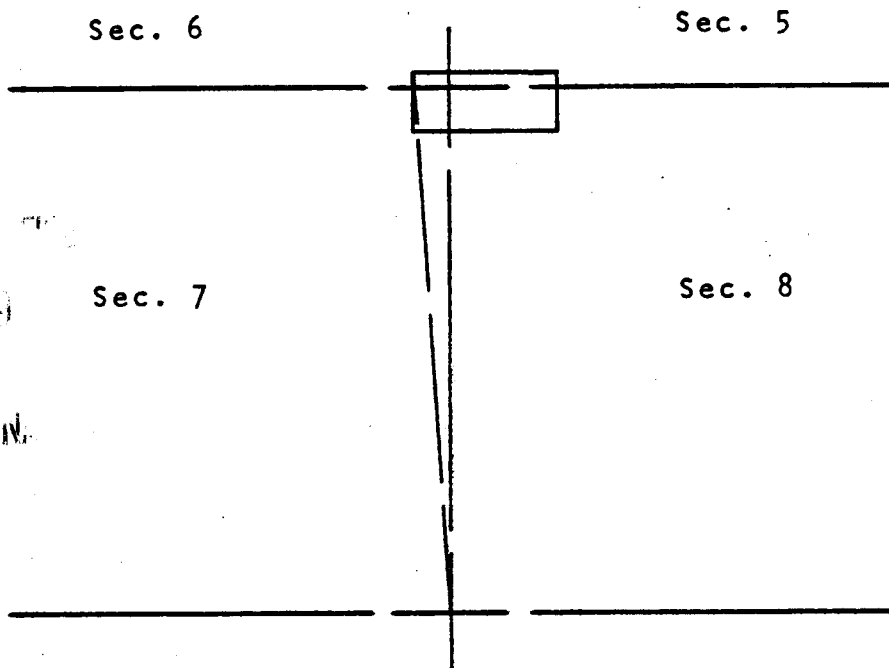
U.S. BLM Serial No. A MC _____

HELVETIA MINING DISTRICT

S 5 & 6 T 18 S R 16 E
 S 7 & 8 T 18 S R 16 E

A MC 47529

G&SR B&M, PIMA COUNTY, ARIZ.



The surface boundaries of the claim are marked upon the ground as follows:
 Beginning at a 2x2 POST at a point in a N45°W direction
10.0 feet from the location monument (a 2x2 POST at which the location
 notice is posted) being the NORTHWEST corner of said claim; from which
 the SOUTHEAST corner of Section 7 bears S3°47'24"E
 a distance of 5448.89 feet; thence SOUTH 590.0 feet
 to a 2x2 POST being at the SOUTHWEST corner of said claim; thence
EAST 1475.0 feet to a 2x2 POST being at the SOUTHEAST
 corner of said claim; thence NORTH 590.0 feet to a 2x2 POST
 being at the NORTHEAST corner of said claim; thence WEST
1475.0 feet to the place of beginning.

Fee 3.00

067968

INDEXED	COPIES	BLOTTED
---------	--------	---------


State of Arizona }
 County of Pima } ss

I hereby certify that the within instru-
 ment was filed for record as request

Barney & Thomas Co.

Date JUN 13 1979 - 3:30 PM

Book 6048 Page 1319-1320



SCALE: 1" = 2000'



LAND DEPARTMENT

Witness my hand and Official Seal

Day and Year above-written

By Mrs. SMYTH County Recorder

By Barbara Allen
 Deputy

6048 PAGE 1320

[Supplemental unrecorded data on reverse]

Supplemental
but unrecorded
data

CAN V NO. 81 Lode Claim
Date of Loc./~~ReLoc.~~ 5-7-79
Rec. in Book 6048 Page 1319-1320

Filed by:

ANAMAX MINING COMPANY (Owner)
P.O. Box 127
Sahuarita, Arizona 85629

APPROXIMATE LOCATION OF CLAIM:

	Section	Township			Range		
NE $\frac{1}{4}$	<u>7</u>	T	<u>18</u>	S	R	<u>16</u>	E
NW $\frac{1}{4}$	<u>8</u>	T	<u>18</u>	S	R	<u>16</u>	E
SE $\frac{1}{4}$	<u>6</u>	T	<u>18</u>	S	R	<u>16</u>	E
SW $\frac{1}{4}$	<u>5</u>	T	<u>18</u>	S	R	<u>16</u>	E

G & SR B&M, Pima County, Arizona

ANAMAX MINING COMPANY
LAND DEPT.

7-3-79 ms & md

NOTICE OF MINING LOCATION
LODE CLAIM

JUL 1979

A MC 47530

TO ALL WHOM IT MAY CONCERN:

NOTICE IS HEREBY GIVEN that the CANYON NO. 82 lode mining claim has been located by Anamax Mining Company, an Arizona general partnership, whose address is P. O. Box 127, Sahuarita, Arizona 85629, on the 7th day of May, 1979.

This claim is 1475.0 feet long measured along the center-line of the claim and 590.0 feet wide. This notice is posted on the location monument at the SE corner of the claim and the location monument is in Section 6, Township 18 South, Range 16 East, G&SRB&M, and is 7.07 feet from the EAST end and 1467.93 feet from the WEST end of this claim.

The general course of this claim is from EAST to WEST.

This claim is located in HELVETIA Mining District, PIMA County, Arizona, and is located in Section(s) 6, Township 18 South, Range 16 East,

G&SRB&M. The locality of the claim with reference to some natural object or permanent monument whereby the claim can be identified is as follows:

from the SE corner of Section 6, Township 18 South,
Range 16 East, G&SR B&M, the claim is located about
400 feet in a north-westerly direction.

All done in accordance with the laws of the United States and the laws of Arizona (Section 27-202, A.R.S., as amended by Chapter 177, Laws of 1978).

DATED AND POSTED on the ground the day and year first above written.

ANAMAX MINING COMPANY

Witnesses:

By Bert L. Reid Locator

Alfred Bustamante

STATE OF ARIZONA)
) ss.
County of Pima)

Witness my hand and Official Seal.

I hereby certify that the within instrument was filed for record in Pima County, State of Arizona, at the request of

County Recorder

Anamax Mining Company
P.O.Box 127, Sahuarita, AZ 85629

By _____
Deputy

on _____ at

Fee _____

No. _____

Book _____ Page _____

(Supplemental unrecorded data on reverse of attached plat.)

Filed by:

ANAMAX MINING COMPANY (Owner)

P.O. Box 127

Sahuarita, Arizona 85629

PLAT OF THE CANYON NO. 82 LODE CLAIM

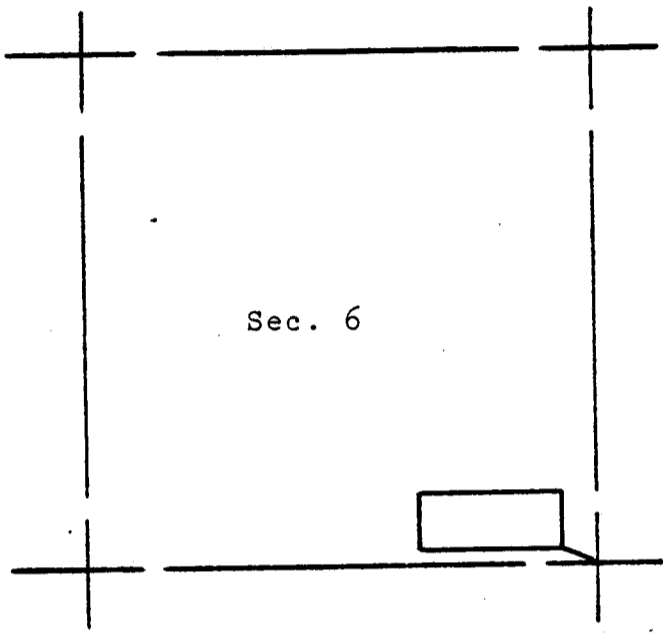
U.S. BLM Serial No. AMC _____

HELVETIA MINING DISTRICT

S 6 T 18 S R 16 E

A MC 47530

G&SR B&M, PIMA COUNTY, ARIZ.




(Supplemental unrecorded data on reverse.)

The surface boundaries of the claim are marked upon the ground as follows:
 Beginning at a 2x2 POST at a point in a S45°E direction
10.0 feet from the location monument (a 2x2 POST at which the location
 notice is posted) being the SOUTHEAST corner of said claim; from which
 the SOUTHEAST corner of Section 6 bears S66°32'27"E
 a distance of 394.30 feet; thence NORTH 590.0 feet
 to a 2x2 POST being at the NORTHEAST corner of said claim; thence
WEST 1475.0 feet to a 2x2 POST being at the NORTHWEST
 corner of said claim; thence SOUTH 590.0 feet to a 2x2 POST
 being at the SOUTHWEST corner of said claim; thence EAST
1475.0 feet to the place of beginning.

Fee 3.00

067969

INDEXED	COPIES	BLOTTED
---------	--------	---------



State of Arizona }
County of Pima } ss

I hereby certify that the within instru-
ment was filed for record as request


of Anamax Mining Co.
Date JUN 13 1979 - 3 30 PM

Book 6048 Page 1321-1322

Witness my hand and Official Seal
 day and year above written
 I DA MAE SMYTH County Recorder
Barbara Allen
 Deputy



SCALE: 1" = 2000'



Supplemental
but unrecorded
data

CANYON 7. 82 Lode Claim
Date of Loc./Reloc. 5-7-79
Rec. in Book 6048 Page 1321-1322

Filed by:

ANAMAX MINING COMPANY (Owner)
P.O. Box 127
Sahuarita, Arizona 85629

APPROXIMATE LOCATION OF CLAIM:

	Section	Township	Range
NE $\frac{1}{4}$	_____	T _____ S	R _____ E
NW $\frac{1}{4}$	_____	T _____ S	R _____ E
SE $\frac{1}{4}$	_____ 6 _____	T 18 S	R 16 E
SW $\frac{1}{4}$	_____	T _____ S	R _____ E

G & SR B&M, Pima County, Arizona

ANAMAX MINING COMPANY
LAND DEPT.

7-3-79 ms & md

JUN 1979

OFFICE OF MINING LOCATION
LODE CLAIM

A MC 47531

TO ALL WHOM IT MAY CONCERN:

NOTICE IS HEREBY GIVEN that the CANYON NO. 83 lode mining claim has been located by Anamax Mining Company, an Arizona general partnership, whose address is P. O. Box 127, Sahuarita, Arizona 85629, on the 7th day of May, 1979.

This claim is 1475.0 feet long measured along the center-line of the claim and 590.0 feet wide. This notice is posted on the location monument at the SW corner of the claim and the location monument is in Section 6, Township 18 South, Range 16 East, G&SRB&M, and is 7.07 feet from the WEST end and 1467.93 feet from the EAST end of this claim.

The general course of this claim is from EAST to WEST.

This claim is located in HELVETIA Mining District, PIMA County, Arizona, and is located in Section(s) 5 & 6, Township 18 South, Range 16 East,

G&SRB&M. The locality of the claim with reference to some natural object or permanent monument whereby the claim can be identified is as follows:

from the SE corner of Section 6, Township 18 South,
Range 16 East, G&SR B&M, the claim is located about
390 feet in a north-westerly direction.

All done in accordance with the laws of the United States and the laws of Arizona (Section 27-202, A.R.S., as amended by Chapter 177, Laws of 1978).

DATED AND POSTED on the ground the day and year first above written.

ANAMAX MINING COMPANY

Witnesses:

By Bert L. Reid Locator

Alfred Bertamonte

STATE OF ARIZONA)
County of Pima) ss.

Witness my hand and Official Seal.

I hereby certify that the within instrument was filed for record in Pima County, State of Arizona, at the request of Anamax Mining Company P.O.Box 127, Sahuarita, AZ 85629

County Recorder
By _____ Deputy

on _____ at _____
No. _____
Book _____ Page _____

Fee _____

(Supplemental unrecorded data on reverse of attached plat.)

Filed by:

ANAMAX MINING COMPANY (Owner)

P.O. Box 127

Sahuarita, Arizona 85629

PLAT OF THE CANYON NO. 83 LODE CLAIM

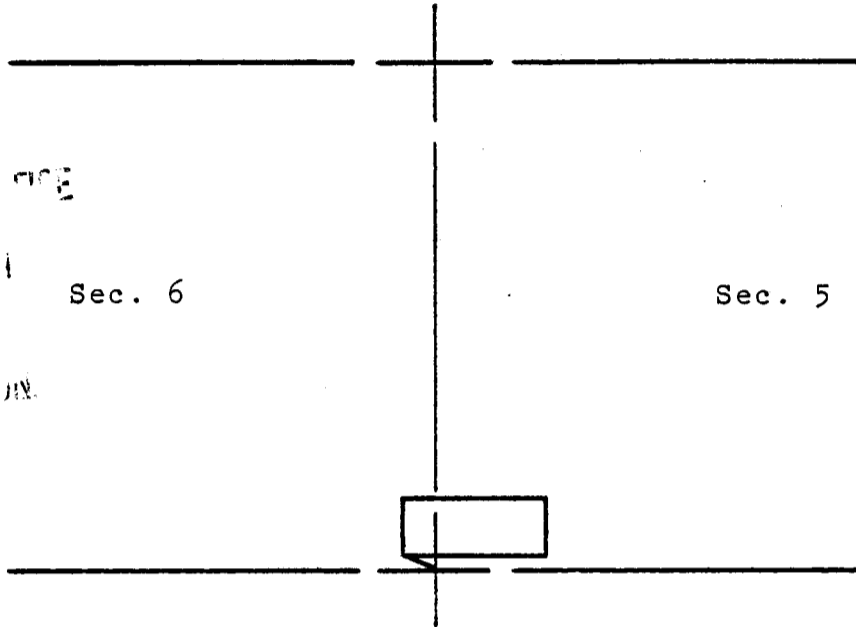
U.S. BLM Serial No. A MC _____

HELVETIA MINING DISTRICT

S 5 T 18 S R 16 E
S 6 T 18 S R 16 E

A MC 47531

G&SR B&M, PIMA COUNTY, ARIZ.




(Supplemental unrecorded data on reverse.)

The surface boundaries of the claim are marked upon the ground as follows:
 Beginning at a 2x2 POST at a point in a S45°W direction
10.0 feet from the location monument (a 2x2 POST at which the location
 notice is posted) being the SOUTHWEST corner of said claim; from which
 the SOUTHEAST corner of Section 6 bears S66°32'27"E
 a distance of 394.30 feet; thence NORTH 590.0 feet
 to a 2x2 POST being at the NORTHWEST corner of said claim; thence
EAST 1475.0 feet to a 2x2 POST being at the NORTHEAST
 corner of said claim; thence SOUTH 590.0 feet to a 2x2 POST
 being at the SOUTHEAST corner of said claim; thence WEST
1475.0 feet to the place of beginning.

067970

Fee 3.00

INDEXED	COPIES	BLOTTED
---------	--------	---------



SCALE: 1" = 2000'

State of Arizona }
County of Pima } ss

I hereby certify that the within instrument was filed for record as request

Of Anamax Mining Co.

Date JUN 13 1979 - 3 30 PM

Book 6048 Page 1323-1324

Witness my hand and Official Seal day and year above written

IDA M. SMYTH County Recorder

by Barbara Allen

Deputy



LAND DEPARTMENT

6048-1324

Supplemental
but unrecorded
data

CANY NO. 83 Lode Claim
Date of Loc./Reloc. 5-7-79
Rec. in Book 6048 Page 1323-1324

Filed by:

ANAMAX MINING COMPANY (Owner)
P.O. Box 127
Sahuarita, Arizona 85629

APPROXIMATE LOCATION OF CLAIM:

	Section	Township	Range
NE $\frac{1}{4}$	_____	T _____ S	R _____ E
NW $\frac{1}{4}$	_____	T _____ S	R _____ E
SE $\frac{1}{4}$	6	T 18 S	R 16 E
SW $\frac{1}{4}$	5	T 18 S	R 16 E

G & SR B&M, Pima County, Arizona

ANAMAX MINING COMPANY
LAND DEPT.

7-3-79 ms & md

NOTICE OF MINING LOCATION
LODE CLAIM

A MC 47532

TO ALL WHOM IT MAY CONCERN:

NOTICE IS HEREBY GIVEN that the CANYON NO. 84 lode mining claim has been located by Anamax Mining Company, an Arizona general partnership, whose address is P. O. Box 127, Sahuarita, Arizona 85629, on the 7th day of May, 1979.

This claim is 1475.0 feet long measured along the center-line of the claim and 590.0 feet wide. This notice is posted on the location monument at the NE corner of the claim and the location monument is in Section 6, Township 18 South, Range 16 East, G&SRB&M, and is 7.07 feet from the EAST end and 1467.93 feet from the WEST end of this claim.

The general course of this claim is from EAST to WEST.

This claim is located in HELVETIA Mining District, PIMA County, Arizona, and is located in Section(s) 6, Township 18 South, Range 16 East,

G&SRB&M. The locality of the claim with reference to some natural object or permanent monument whereby the claim can be identified is as follows:

from the SE corner of Section 6, Township 18 South,
Range 16 East, G&SR B&M, the claim is located about
1380 feet in a northerly direction.

All done in accordance with the laws of the United States and the laws of Arizona (Section 27-202, A.R.S., as amended by Chapter 177, Laws of 1978).

DATED AND POSTED on the ground the day and year first above written.

ANAMAX MINING COMPANY

Witnesses:

BY Bert L. Reid Locator

Alfred Bustomante

STATE OF ARIZONA)
) ss.
County of Pima)

Witness my hand and Official Seal.

I hereby certify that the within instrument was filed for record in Pima County, State of Arizona, at the request of

County Recorder

Anamax Mining Company
P.O.Box 127, Sahuarita, AZ 85629

By _____ Deputy

on _____ at

Fee _____

No. _____

Book _____ Page _____

(Supplemental unrecorded data on reverse of attached plat.)

Filed by:

ANAMAX MINING COMPANY (Owner)

P.O. Box 127

Sahuarita, Arizona 85629

PLAT OF THE CANYON NO. 84 LODE CLAIM

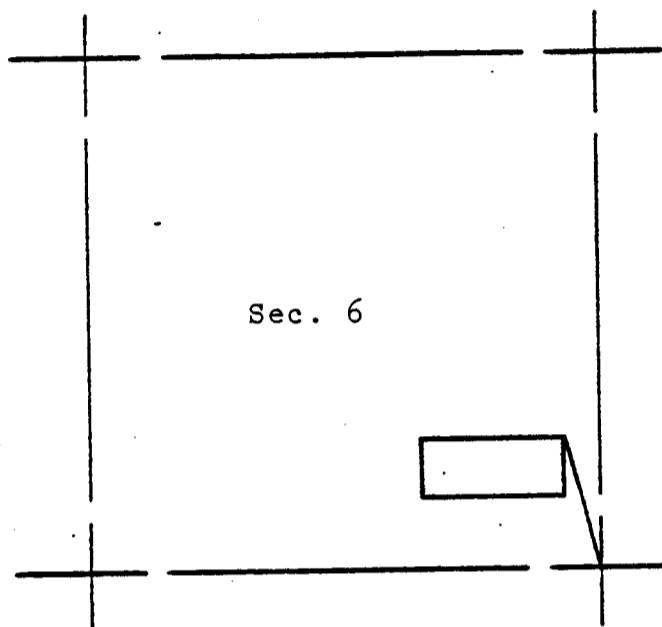
U.S. BLM Serial No. AMC _____

HELVETIA MINING DISTRICT

S 6 T 18 S R 16 E

A MC 47532

G&SR B&M, PIMA COUNTY, ARIZ.



JUN 13 1979
 JUN 13 1979
 JUN 13 1979

(Supplemental unrecorded data on reverse.)

The surface boundaries of the claim are marked upon the ground as follows: Beginning at a 2x2 POST at a point in a N45°E direction 10.0 feet from the location monument (a 2x2 POST at which the location notice is posted) being the NORTHEAST corner of said claim; from which the SOUTHEAST corner of Section 6 bears S15°08'19"E a distance of 1385.04 feet; thence SOUTH 590.0 feet to a 2x2 POST being at the SOUTHEAST corner of said claim; thence WEST 1475.0 feet to a 2x2 POST being at the SOUTHWEST corner of said claim; thence NORTH 590.0 feet to a 2x2 POST being at the NORTHWEST corner of said claim; thence EAST 1475.0 feet to the place of beginning.

067971

Fee 3.00

INDEXED	COPIES	BLOTTED
---------	--------	---------

State of Arizona }
County of Pima } ss

I hereby certify that the within instrument was filed for record as request

Of Anamax Mining Co.
Date JUN 13 1979 - 9:50 PM


Book 6048 Page 1325-1326

Witness my hand and Official Seal

day and year above written

by M/E SMYTH County Recorder

by Barbara Allen
Deputy



SCALE: 1" = 2000'



LAND DEPARTMENT

6048-1326

Supplemental
but unrecorded
data

CAN V NO. 84 Lode Claim
Date of Loc./Reloc. 5-7-79
Rec. in Book 6048 Page 1325-1326

Filed by:

ANAMAX MINING COMPANY (Owner)
P.O. Box 127
Sahuarita, Arizona 85629

APPROXIMATE LOCATION OF CLAIM:

	Section	Township	Range
NE $\frac{1}{4}$	_____	T _____ S	R _____ E
NW $\frac{1}{4}$	_____	T _____ S	R _____ E
SE $\frac{1}{4}$	6	T 18 S	R 16 E
SW $\frac{1}{4}$	_____	T _____ S	R _____ E

G & SR B&M, Pima County, Arizona

ANAMAX MINING COMPANY
LAND DEPT.

7-3-79 ms & md

NOTICE OF MINING LOCATION
LODE CLAIM

JUL 1979

A MC 47533

TO ALL WHOM IT MAY CONCERN:

NOTICE IS HEREBY GIVEN that the CANYON NO. 85 lode mining claim has been located by Anamax Mining Company, an Arizona general partnership, whose address is P. O. Box 127, Sahuarita, Arizona 85629, on the 7th day of May, 1979.

This claim is 1475.0 feet long measured along the center-line of the claim and 590.0 feet wide. This notice is posted on the location monument at the NW corner of the claim and the location monument is in Section 6, Township 18 South, Range 16 East, G&SRB&M, and is 7.07 feet from the WEST end and 1467.93 feet from the EAST end of this claim.

The general course of this claim is from EAST to WEST.

This claim is located in HELVETIA Mining District, PIMA County, Arizona, and is located in Section(s) 5 & 6, Township 18 South, Range 16 East,

G&SRB&M. The locality of the claim with reference to some natural object or permanent monument whereby the claim can be identified is as follows:

from the SE corner of Section 6, Township 18 South,
Range 16 East, G&SR B&M, the claim is located about
1380 feet in a northerly direction.

All done in accordance with the laws of the United States and the laws of Arizona (Section 27-202, A.R.S., as amended by Chapter 177, Laws of 1978).

DATED AND POSTED on the ground the day and year first above written.

ANAMAX MINING COMPANY

Witnesses:

By Bert L. Reid Locator

Alfred Bustamante

STATE OF ARIZONA)
) ss.
County of Pima)

Witness my hand and Official Seal.

I hereby certify that the within instrument was filed for record in Pima County, State of Arizona, at the request of Anamax Mining Company P.O.Box 127, Sahuarita, AZ 85629

County Recorder

By _____ Deputy

on _____ at

Fee _____

No. _____

Book _____ Page _____

(Supplemental unrecorded data on reverse of attached plat.)

Filed by:

ANAMAX MINING COMPANY (Owner)

P.O. Box 127

Sahuarita, Arizona 85629

PLAT OF THE CANYON NO. 85 LODE CLAIM

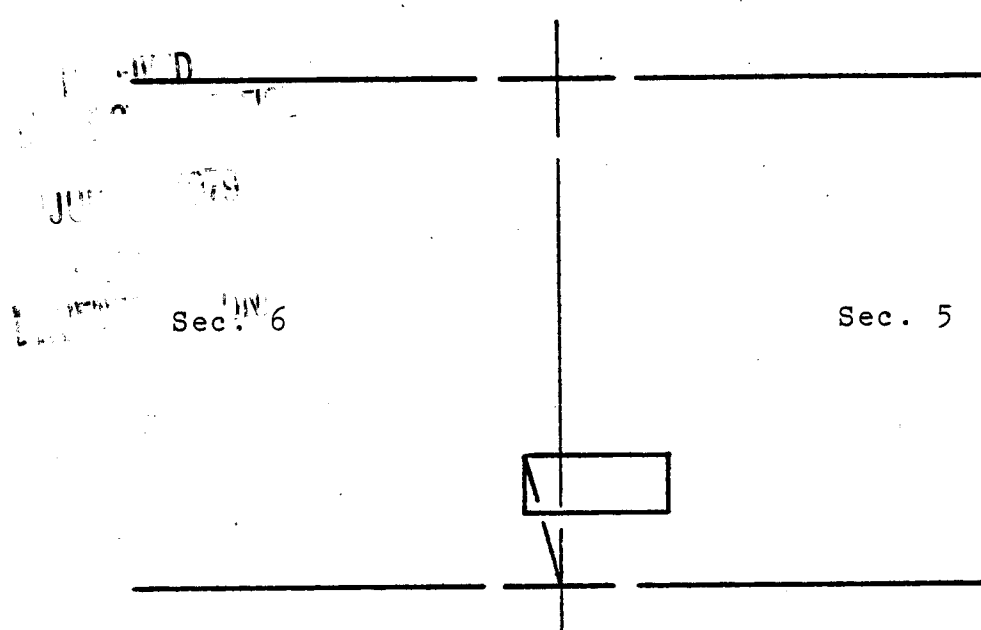
U.S. BLM Serial No. A MC _____

HELVETIA MINING DISTRICT

S 5 T 18 S R 16 E
S 6 T 18 S R 16 E

A MC 47533

G&SR B&M, PIMA COUNTY, ARIZ.




The surface boundaries of the claim are marked upon the ground as follows: Beginning at a 2x2 POST at a point in a N45°W direction 10.0 feet from the location monument (a 2x2 POST at which the location notice is posted) being the NORTHWEST corner of said claim; from which the SOUTHEAST corner of Section 6 bears S15°08'19"E a distance of 1385.04 feet; thence SOUTH 590.0 feet to a 2x2 POST being at the SOUTHWEST corner of said claim; thence EAST 1475.0 feet to a 2x2 POST being at the SOUTHEAST corner of said claim; thence NORTH 590.0 feet to a 2x2 POST being at the NORTHEAST corner of said claim; thence WEST 1475.0 feet to the place of beginning.

067972

Fee 3.00

INDEXED	COPIES	BLOTTED
---------	--------	---------

State of Arizona }
County of Pima } ss



SCALE: 1" = 2000'

I hereby certify that the within instrument was filed for record as request.

Of Armed Mining Co. Date JUN 13 1979 3 30 PM

Book 6048 Page 1327-1328

Witness my hand and Official Seal
day and year above written
IDA M. SMYTH County Recorder
By Barbara Allen
Deputy



LAND DEPARTMENT

6048 PAGE 1328

(Supplemental unrecorded data on reverse.)

Supplemental
but unrecorded
data

CANYON . 85 Lode Claim

Date of Loc./Reloc. ~~5-7-79~~

Rec. in Book 6048 Page 1327-1328

Filed by:

ANAMAX MINING COMPANY (Owner)
P.O. Box 127
Sahuarita, Arizona 85629

APPROXIMATE LOCATION OF CLAIM:

	Section	Township		Range	
NE $\frac{1}{4}$	_____	T _____	S _____	R _____	E _____
NW $\frac{1}{4}$	_____	T _____	S _____	R _____	E _____
SE $\frac{1}{4}$	6	T 18	S	R 16	E
SW $\frac{1}{4}$	5	T 18	S	R 16	E

G & SR B&M, Pima County, Arizona

ANAMAX MINING COMPANY
LAND DEPT.

7-3-79 ms & md

D I V I S I O N O F M I N I N G L O C A T I O N
O F F I C E O F L O D E C L A I M

A MC 47534

TO ALL WHOM IT MAY CONCERN:

NOTICE IS HEREBY GIVEN that the CANYON NO. 86 lode mining claim has been located by Anamax Mining Company, an Arizona general partnership, whose address is P. O. Box 127, Sahuarita, Arizona 85629, on the 7th day of May, 1979.

This claim is 1475.0 feet long measured along the center-line of the claim and 590.0 feet wide. This notice is posted on the location monument at the SE corner of the claim and the location monument is in Section 6, Township 18 South, Range 16 East, G&SRB&M, and is 7.07 feet from the EAST end and 1467.93 feet from the WEST end of this claim.

The general course of this claim is from EAST to WEST.

This claim is located in HELVETIA Mining District, PIMA County, Arizona, and is located in Section(s) 6, Township 18 South, Range 16 East,

G&SRB&M. The locality of the claim with reference to some natural object or permanent monument whereby the claim can be identified is as follows:

from the SE corner of Section 6, Township 18 South,
Range 16 East, G&SR B&M, the claim is located about
1400 feet in a northerly direction.

All done in accordance with the laws of the United States and the laws of Arizona (Section 27-202, A.R.S., as amended by Chapter 177, Laws of 1978).

DATED AND POSTED on the ground the day and year first above written.

ANAMAX MINING COMPANY

Witnesses:

By Bert L. Reid Locator

Alfred Bustamante

STATE OF ARIZONA)
) ss.
County of Pima)

Witness my hand and Official Seal.

I hereby certify that the within instrument was filed for record in Pima County, State of Arizona, at the request of

County Recorder

Anamax Mining Company
P.O.Box 127, Sahuarita, AZ 85629

By _____
Deputy

on _____ at _____

Fee _____

No. _____

Book _____ Page _____

(Supplemental unrecorded data on reverse of attached plat.)

Filed by:

ANAMAX MINING COMPANY (Owner)

P.O. Box 127

Sahuarita, Arizona 85629

PLAT OF THE CANYON NO. 86 LODE CLAIM

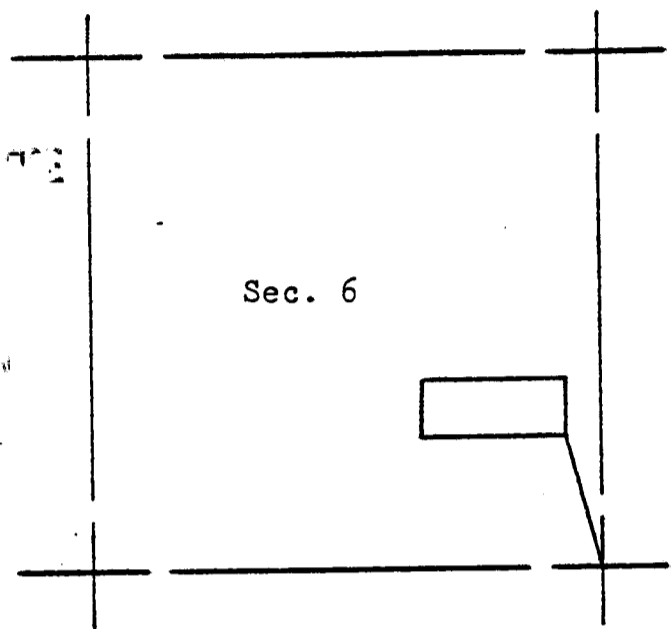
U.S. BLM Serial No. AMC _____

HELVETIA MINING DISTRICT

S 6 T 18 S R 16 E

A MC 47534

G&SR B&M, PIMA COUNTY, ARIZ.



The surface boundaries of the claim are marked upon the ground as follows:
 Beginning at a 2x2 POST at a point in a S45°E direction
10.0 feet from the location monument (a 2x2 POST at which the location
 notice is posted) being the SOUTHEAST corner of said claim; from which
 the SOUTHEAST corner of Section 6 bears S15°08'19"E
 a distance of 1385.04 feet; thence NORTH 590.0 feet
 to a 2x2 POST being at the NORTHEAST corner of said claim; thence
WEST 1475.0 feet to a 2x2 POST being at the NORTHWEST
 corner of said claim; thence SOUTH 590.0 feet to a 2x2 POST
 being at the SOUTHWEST corner of said claim; thence EAST
1475.0 feet to the place of beginning.

Fee 3.00

067973

INDEXED	COPIES	BLOTTED
---------	--------	---------


State of Arizona }
County of Pima } ss

I hereby certify that the within instrument was filed for record as request

Of Anamax Mining

Date JUN 13 1979 - 8 30 PM

Book 6048 Page 1329 - 1330



SCALE: 1" = 2000'



LAND DEPARTMENT

Witness my hand and Official Seal
 Day and year above written
 D. SMYTH County Recorder
Babara Allen
 Deputy

6048 PAGE 1330

(Supplemental unrecorded data on reverse.)

Supplemental
but unrecorded
data

CANYON NO. 86 Lode Claim

Date of Loc./Reloc. 5-7-79

Rec. in Book 6048 Page 1329-1330

Filed by:

ANAMAX MINING COMPANY (Owner)
P.O. Box 127
Sahuarita, Arizona 85629

APPROXIMATE LOCATION OF CLAIM:

	Section	Township		Range	
NE $\frac{1}{4}$	_____	T _____	S _____	R _____	E _____
NW $\frac{1}{4}$	_____	T _____	S _____	R _____	E _____
SE $\frac{1}{4}$	6	T 18	S _____	R 16	E _____
SW $\frac{1}{4}$	_____	T _____	S _____	R _____	E _____

G & SR B&M, Pima County, Arizona

ANAMAX MINING COMPANY
LAND DEPT.

7-3-79 ms & md

NOTICE OF MINING LOCATION
LODE CLAIM

JUN 1979

A MC 47535

TO ALL WHOM IT MAY CONCERN:

NOTICE IS HEREBY GIVEN that the CANYON NO. 87 lode mining claim has been located by Anamax Mining Company, an Arizona general partnership, whose address is P. O. Box 127, Sahuarita, Arizona 85629, on the 7th day of May, 1979.

This claim is 1475.0 feet long measured along the center-line of the claim and 590.0 feet wide. This notice is posted on the location monument at the SW corner of the claim and the location monument is in Section 6, Township 18 South, Range 16 East, G&SRB&M, and is 7.07 feet from the WEST end and 1467.93 feet from the EAST end of this claim.

The general course of this claim is from EAST to WEST.

This claim is located in HELVETIA Mining District, PIMA County, Arizona, and is located in Section(s) 5 & 6, Township 18 South, Range 16 East,

G&SRB&M. The locality of the claim with reference to some natural object or permanent monument whereby the claim can be identified is as follows:

from the SE corner of Section 6, Township 18 South,

Range 16 East, G&SR B&M, the claim is located about

1400 feet in a northerly direction.

All done in accordance with the laws of the United States and the laws of Arizona (Section 27-202, A.R.S., as amended by Chapter 177, Laws of 1978).

DATED AND POSTED on the ground the day and year first above written.

ANAMAX MINING COMPANY

Witnesses:

By Bert L. Reid Locator

Alfred Bustamante

STATE OF ARIZONA)
) ss.
County of Pima)

Witness my hand and Official Seal.

I hereby certify that the within instrument was filed for record in Pima County, State of Arizona, at the request of

County Recorder

Anamax Mining Company
P.O.Box 127, Sahuarita, AZ 85629

By _____
Deputy

on _____ at

Fee _____

No. _____

Book _____ Page _____

(Supplemental unrecorded data on reverse of attached plat.)

Filed by:

ANAMAX MINING COMPANY (Owner)

P.O. Box 127

Sahuarita, Arizona 85629

PLAT OF THE CANYON NO. 87 LODE CLAIM

U.S. BLM Serial No. A MC _____

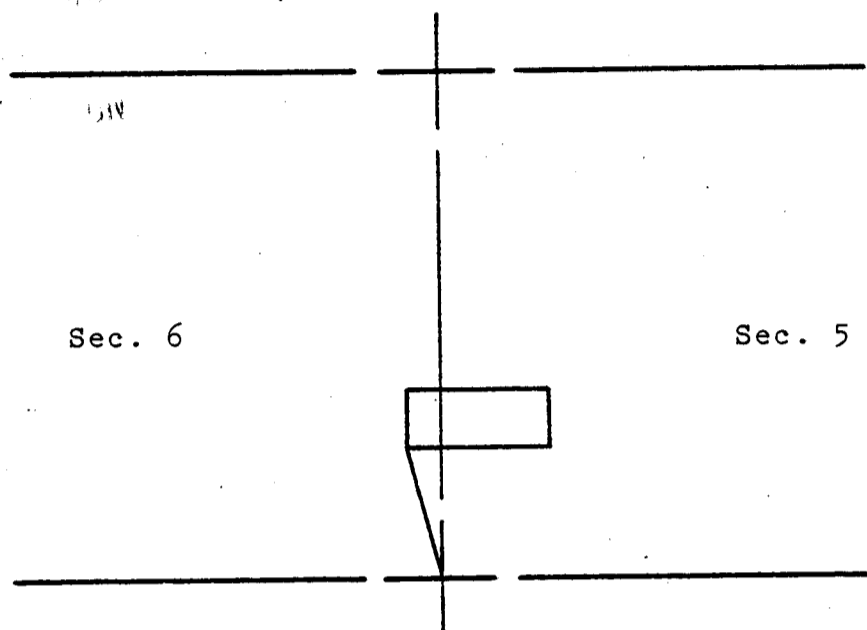
HELVETIA MINING DISTRICT

S 5 T 18 S R 16 E

A MC 47535

S 6 T 18 S R 16 E

G&SR B&M, PIMA COUNTY, ARIZ.




The surface boundaries of the claim are marked upon the ground as follows:
 Beginning at a 2x2 POST at a point in a S45°W direction
10.0 feet from the location monument (a 2x2 POST at which the location
 notice is posted) being the SOUTHWEST corner of said claim; from which
 the SOUTHEAST corner of Section 6 bears S15°08'19\"E
 a distance of 1385.04 feet; thence NORTH 590.0 feet
 to a 2x2 POST being at the NORTHWEST corner of said claim; thence
EAST 1475.0 feet to a 2x2 POST being at the NORTHEAST
 corner of said claim; thence SOUTH 590.0 feet to a 2x2 POST
 being at the SOUTHEAST corner of said claim; thence WEST
1475.0 feet to the place of beginning.

067974

Fee 3.00

INDEXED	COPIES	BLOTTED



State of Arizona }
County of Pima } ss

I hereby certify that the within instru-
ment was filed for record as request

Of Anamax Mining Co.

Date JUN 13 1979 -3 30 PM

Book 6048 Page 1331-1332

Witness my hand and Official Seal
day and year above written

IDA M. E. SMITH County Recorder

by Barbara Allen
Deputy



SCALE: 1" = 2000'



LAND DEPARTMENT

6048 PAGE 1332

Supplemental unrecorded data on reverse

Supplemental
but unrecorded
data

CANYON . 87 Lode Claim
Date of Loc./Re-loc. 5-7-79
Rec. in Book 6048 Page 1331-1332

Filed by:

ANAMAX MINING COMPANY (Owner)
P.O. Box 127
Sahuarita, Arizona 85629

APPROXIMATE LOCATION OF CLAIM:

	Section	Township	Range
NE $\frac{1}{4}$	_____	T _____ S	R _____ E
NW $\frac{1}{4}$	_____	T _____ S	R _____ E
SE $\frac{1}{4}$	<u>6</u>	T <u>18</u> S	R <u>16</u> E
SW $\frac{1}{4}$	<u>5</u>	T <u>18</u> S	R <u>16</u> E

G & SR B&M, Pima County, Arizona

ANAMAX MINING COMPANY
LAND DEPT.

7-3-79 ms & md

OFFICE OF MINING LOCATION
LODE CLAIM

A MC 47536

JUL 9 1979

TO ALL WHOM IT MAY CONCERN:

NOTICE IS HEREBY GIVEN that the CANYON NO. 88 lode mining claim has been located by Anamax Mining Company, an Arizona general partnership, whose address is P. O. Box 127, Sahuarita, Arizona 85629, on the 7th day of May, 1979.

This claim is 1475.0 feet long measured along the center-line of the claim and 590.0 feet wide. This notice is posted on the location monument at the NE corner of the claim and the location monument is in Section 6, Township 18 South, Range 16 East, G&SRB&M, and is 7.07 feet from the EAST end and 1467.93 feet from the WEST end of this claim.

The general course of this claim is from EAST to WEST.

This claim is located in HELVETIA Mining District, PIMA County, Arizona, and is located in Section(s) 6, Township 18 South, Range 16 East,

G&SRB&M. The locality of the claim with reference to some natural object or permanent monument whereby the claim can be identified is as follows:

from the SE corner of Section 6, Township 18 South,

Range 16 East, G&SR B&M, the claim is located about

2530 feet in a northerly direction.

All done in accordance with the laws of the United States and the laws of Arizona (Section 27-202, A.R.S., as amended by Chapter 177, Laws of 1978).

DATED AND POSTED on the ground the day and year first above written.

ANAMAX MINING COMPANY

Witnesses:

By Bert L. Reid Locator

Alfred Burtanonte

STATE OF ARIZONA)
County of Pima) ss.

Witness my hand and Official Seal.

I hereby certify that the within instrument was filed for record in Pima County, State of Arizona, at the request of Anamax Mining Company P.O.Box 127, Sahuarita, AZ 85629

County Recorder

on _____ at _____

By _____ Deputy

No. _____

Fee _____

Book _____ Page _____

(Supplemental unrecorded data on reverse of attached plat.)

Filed by:

ANAMAX MINING COMPANY (Owner)

P.O. Box 127

Sahuarita, Arizona 85629

PLAT OF THE CANYON NO. 88 LODE CLAIM

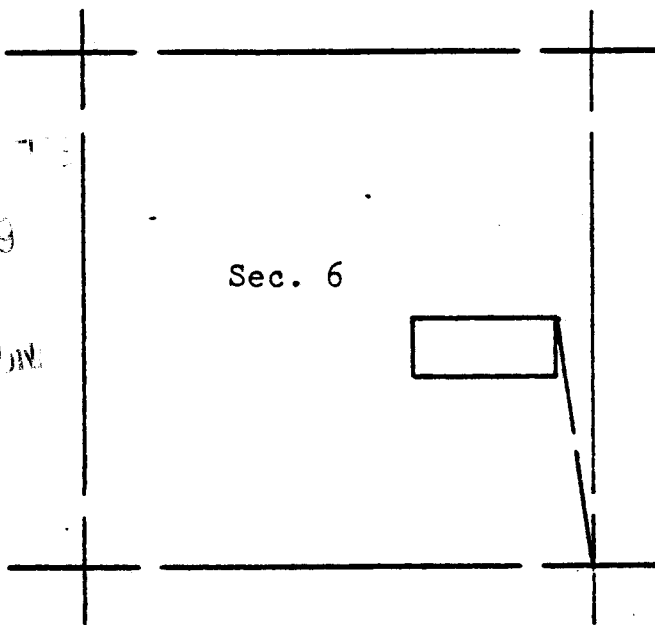
U.S. BLM Serial No. AMC _____

HELVETIA MINING DISTRICT

S 6 T 18 S R 16 E

A MC 47536

G&SR B&M, PIMA COUNTY, ARIZ.




Supplemental unrecorded data on reverse

The surface boundaries of the claim are marked upon the ground as follows:
 Beginning at a 2x2 POST at a point in a N45°E direction
10.0 feet from the location monument (a 2x2 POST at which the location
 notice is posted) being the NORTHEAST corner of said claim; from which
 the SOUTHEAST corner of Section 6 bears S8°10'40"E
 a distance of 2542.83 feet; thence SOUTH 590.0 feet
 to a 2x2 POST being at the SOUTHEAST corner of said claim; thence
WEST 1475.0 feet to a 2x2 POST being at the SOUTHWEST
 corner of said claim; thence NORTH 590.0 feet to a 2x2 POST
 being at the NORTHWEST corner of said claim; thence EAST
1475.0 feet to the place of beginning.

067975

Fee 3.00

INDEXED	COPIES	BLOTTED
---------	--------	---------



State of Arizona }
County of Pima } ss

I hereby certify that the within instru-
ment was filed for record as request

Of Aspen Mining Co.
Date JUN 13 1979 - 3 30 PM

Book 6048 Page 1333-1334

Witness my hand and Official Seal
day and year above written

IDA MAE SMYTH County Recorder

By Barbara Allen
Deputy



SCALE: 1" = 2000'



LAND DEPARTMENT

6048 PAGE 1334

Supplemental
but unrecorded
data

CANYON , 88 Lode Claim
Date of Loc./~~Re~~loc. 5-7-79
Rec. in Book 6048 Page 1333-1334

Filed by:

ANAMAX MINING COMPANY (Owner)
P.O. Box 127
Sahuarita, Arizona 85629

APPROXIMATE LOCATION OF CLAIM:

	Section	Township	Range
NE $\frac{1}{4}$	_____	T _____ S	R _____ E
NW $\frac{1}{4}$	_____	T _____ S	R _____ E
SE $\frac{1}{4}$	<u>6</u>	T <u>18</u> S	R <u>16</u> E
SW $\frac{1}{4}$	_____	T _____ S	R _____ E

G & SR B&M, Pima County, Arizona

ANAMAX MINING COMPANY
LAND DEPT.

7-3-79 ms & md

OFFICE OF MINING LOCATION
LODE CLAIM

A MC 47537

JUL 9 1979

TO ALL WHOM IT MAY CONCERN:

NOTICE IS HEREBY GIVEN that the CANYON NO. 89 lode mining claim has been located by Anamax Mining Company, an Arizona general partnership, whose address is P. O. Box 127, Sahuarita, Arizona 85629, on the 7th day of May, 1979.

This claim is 1475.0 feet long measured along the center-line of the claim and 590.0 feet wide. This notice is posted on the location monument at the NW corner of the claim and the location monument is in Section 6, Township 18 South, Range 16 East, G&SRB&M, and is 7.07 feet from the WEST end and 1467.93 feet from the EAST end of this claim.

The general course of this claim is from EAST to WEST.

This claim is located in HELVETIA Mining District, PIMA County, Arizona, and is located in Section(s) 5 & 6, Township 18 South, Range 16 East,

G&SRB&M. The locality of the claim with reference to some natural object or permanent monument whereby the claim can be identified is as follows:

from the SE corner of Section 6, Township 18 South,

Range 16 East, G&SR B&M, the claim is located about

2530 feet in a northerly direction.

All done in accordance with the laws of the United States and the laws of Arizona (Section 27-202, A.R.S., as amended by Chapter 177, Laws of 1978).

DATED AND POSTED on the ground the day and year first above written.

ANAMAX MINING COMPANY

Witnesses:

BY Best L. Reid Locator

Alfred Bustomante

STATE OF ARIZONA)
) ss.
County of Pima)

Witness my hand and Official Seal.

I hereby certify that the within instrument was filed for record in Pima County, State of Arizona, at the request of

County Recorder

Anamax Mining Company
P.O.Box 127, Sahuarita, AZ 85629

By _____ Deputy

on _____ at

Fee _____

No. _____

Book _____ Page _____

(Supplemental unrecorded data on reverse of attached plat.)

Filed by:

ANAMAX MINING COMPANY (Owner)

P.O. Box 127

Sahuarita, Arizona 85629

PLAT OF THE CANYON NO. 89 LODE CLAIM

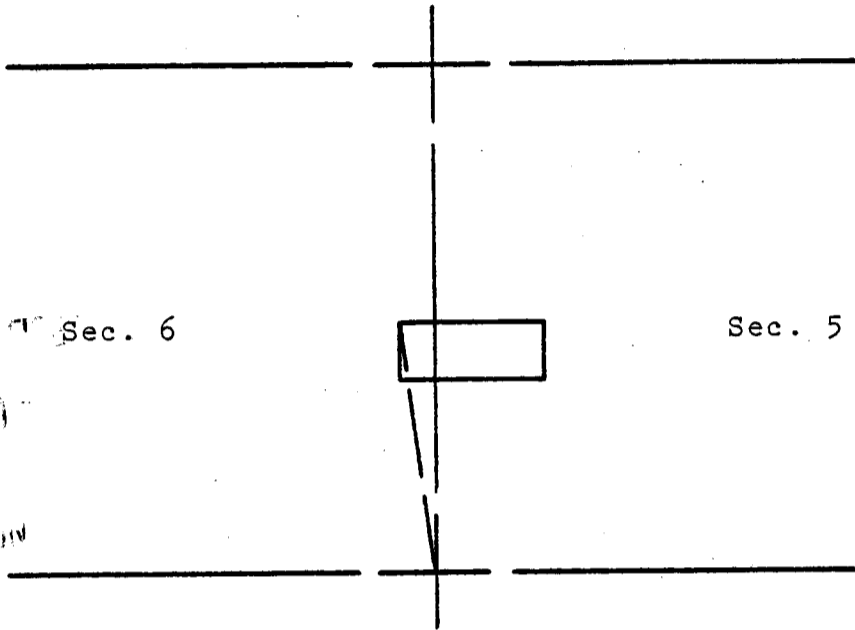
U.S. BLM Serial No. A MC _____

HELVETIA MINING DISTRICT

S 5 T 18 S R 16 E
S 6 T 18 S R 16 E

A MC 47537

G&SR B&M, PIMA COUNTY, ARIZ.




(Supplemental unrecorded data on reverse.)

The surface boundaries of the claim are marked upon the ground as follows:
 Beginning at a 2x2 POST at a point in a N45°W direction
10.0 feet from the location monument (a 2x2 POST at which the location
 notice is posted) being the NORTHWEST corner of said claim; from which
 the SOUTHEAST corner of Section 6 bears S8°10'40"E
 a distance of 2542.83 feet; thence SOUTH 590.0 feet
 to a 2x2 POST being at the SOUTHWEST corner of said claim; thence
EAST 1475.0 feet to a 2x2 POST being at the SOUTHEAST
 corner of said claim; thence NORTH 590.0 feet to a 2x2 POST
 being at the NORTHEAST corner of said claim; thence WEST
1475.0 feet to the place of beginning.

Fee 3.00 067976

INDEXED	COPIES	BLOTTED
---------	--------	---------



SCALE: 1" = 2000'

State of Arizona }
County of Pima } ss

I hereby certify that the within instru-
ment was filed for record as request

By Arroyo Mining Co. JUN 13 1979 - 9 30 PM

Date _____
Book 6048 Page 1335-1336

Witness my hand and Official Seal
day and year above written

IDA MBE SMYTH County Recorder

By Barbara Allen
Deputy



LAND DEPARTMENT

6048 PAGE 1336

Supplemental
but unrecorded
data

MYON NO. 89 Lode Claim.

Date of Loc./~~Reloc.~~ 5-7-79

Rec. in Book 6048 Page 1335-1336

Filed by:

ANAMAX MINING COMPANY (Owner)
P.O. Box 127
Sahuarita, Arizona 85629

APPROXIMATE LOCATION OF CLAIM:

	Section	Township	Range
NE $\frac{1}{4}$	_____	T _____ S	R _____ E
NW $\frac{1}{4}$	_____	T _____ S	R _____ E
SE $\frac{1}{4}$	<u>6</u>	T <u>18</u> S	R <u>16</u> E
SW $\frac{1}{4}$	<u>5</u>	T <u>18</u> S	R <u>16</u> E

G & SR B&M, Pima County, Arizona

ANAMAX MINING COMPANY
LAND DEPT.

7-3-79 ms & md

OFFICE OF MINING LOCATION
LODE CLAIM

A MC 47538

JUL 1979

TO ALL WHOM, IT MAY CONCERN:

NOTICE IS HEREBY GIVEN that the CANYON NO. 90 lode mining claim has been located by Anamax Mining Company, an Arizona general partnership, whose address is P. O. Box 127, Sahuarita, Arizona 85629, on the 7th day of May, 1979.

This claim is 1475.0 feet long measured along the center-line of the claim and 590.0 feet wide. This notice is posted on the location monument at the SE corner of the claim and the location monument is in Section 6, Township 18 South, Range 16 East, G&SRB&M, and is 7.07 feet from the EAST end and 1467.93 feet from the WEST end of this claim.

The general course of this claim is from EAST to WEST.

This claim is located in HELVETIA Mining District, PIMA County, Arizona, and is located in Section(s) 6, Township 18 South, Range 16 East.

G&SRB&M. The locality of the claim with reference to some natural object or permanent monument whereby the claim can be identified is as follows:

from the SE corner of Section 6, Township 18 South,
Range 16 East, G&SR B&M, the claim is located about
2550 feet in a northerly direction.

All done in accordance with the laws of the United States and the laws of Arizona (Section 27-202, A.R.S., as amended by Chapter 177, Laws of 1978).

DATED AND POSTED on the ground the day and year first above written.

ANAMAX MINING COMPANY

Witnesses:

By Bert L. Reid Locator

Alfred Bustamante

STATE OF ARIZONA)
) ss.
County of Pima)

Witness my hand and Official Seal.

I hereby certify that the within instrument was filed for record in Pima County, State of Arizona, at the request of

County Recorder

Anamax Mining Company
P.O.Box 127, Sahuarita, AZ 85629

By _____ Deputy

on _____ at

Fee _____

No. _____

Book _____ Page _____

(Supplemental unrecorded data on reverse of attached plat.)

Filed by:

ANAMAX MINING COMPANY (Owner)

P.O. Box 127

Sahuarita, Arizona 85629

PLAT OF THE CANYON NO. 90 LODE CLAIM

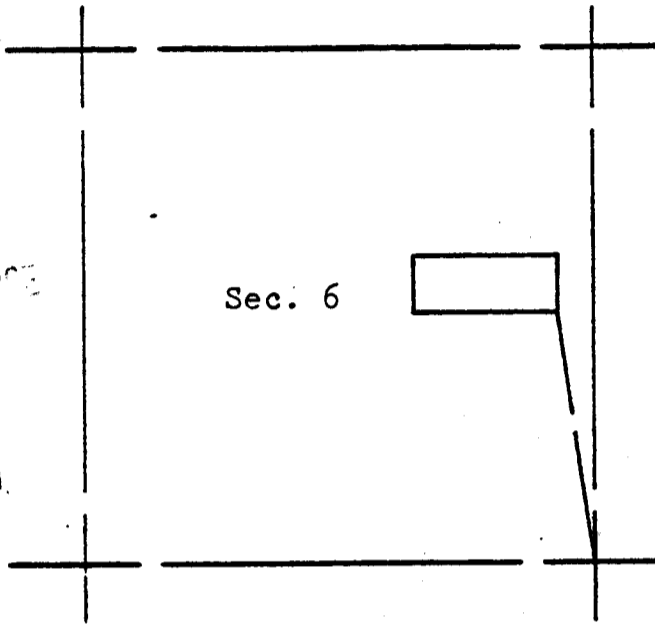
U.S. BLM Serial No. AMC _____

HELVETIA MINING DISTRICT

S 6 T 18 S R 16 E

A MC 47538

G&SR B&M, PIMA COUNTY, ARIZ.




RECORDED
 JUN 13 1979
 JUN 13 1979

Supplemental unrecorded data on reverse.

The surface boundaries of the claim are marked upon the ground as follows: Beginning at a 2x2 POST at a point in a S45°E direction 10.0 feet from the location monument (a 2x2 POST at which the location notice is posted) being the SOUTHEAST corner of said claim; from which the SOUTHEAST corner of Section 6 bears S8°10'40"E a distance of 2542.83 feet; thence NORTH 590.0 feet to a 2x2 POST being at the NORTHEAST corner of said claim; thence WEST 1475.0 feet to a 2x2 POST being at the NORTHWEST corner of said claim; thence SOUTH 590.0 feet to a 2x2 POST being at the SOUTHWEST corner of said claim; thence EAST 1475.0 feet to the place of beginning.

Fee 3.00 067977

INDEXED	COPIES	BLOTTED
---------	--------	---------



SCALE: 1" = 2000'

State of Arizona }
 County of Pima } ss

I hereby certify that the within instrument was filed for record as request

Of Anamax Mining Co.
 Date JUN 13 1979 - 3 30 PM
 Book 6048 Page 1337-1338



LAND DEPARTMENT

Witness my hand and Official Seal
 day and year above written
 IDA WEE SMYTH County Recorder
 By Barbara Allen
 Deputy

6048 PAGE 1338

Supplemental
but unrecorded
data

CA' ON NO. 90 Lode Claim

Date of Loc./~~Reloc.~~ 5-7-79

Rec. in Book 6048 Page 1337-1338

Filed by:

ANAMAX MINING COMPANY (Owner)
P.O. Box 127
Sahuarita, Arizona 85629

APPROXIMATE LOCATION OF CLAIM:

	Section	Township			Range	
NE $\frac{1}{4}$	<u>6</u>	T	<u>18</u>	S	R	<u>16</u> E
NW $\frac{1}{4}$	<u> </u>	T	<u> </u>	S	R	<u> </u> E
SE $\frac{1}{4}$	<u>6</u>	T	<u>18</u>	S	R	<u>16</u> E
SW $\frac{1}{4}$	<u> </u>	T	<u> </u>	S	R	<u> </u> E

G & SR B&M, Pima County, Arizona

ANAMAX MINING COMPANY
LAND DEPT.

7-3-79 ms & md

NOTICE OF MINING LOCATION
LODE CLAIM

JUL 1979

47539

A MC

TO ALL WHOM IT MAY CONCERN:

NOTICE IS HEREBY GIVEN that the CANYON NO. 91 lode mining claim has been located by Anamax Mining Company, an Arizona general partnership, whose address is P. O. Box 127, Sahuarita, Arizona 85629, on the 7th day of May, 1979.

This claim is 1475.0 feet long measured along the center-line of the claim and 590.0 feet wide. This notice is posted on the location monument at the SW corner of the claim and the location monument is in Section 6, Township 18 South, Range 16 East, G&SRB&M, and is 7.07 feet from the WEST end and 1467.93 feet from the EAST end of this claim.

The general course of this claim is from EAST to WEST.

This claim is located in HELVETIA Mining District, PIMA County, Arizona, and is located in Section(s) 5 & 6, Township 18 South, Range 16 East,

G&SRB&M. The locality of the claim with reference to some natural object or permanent monument whereby the claim can be identified is as follows:

from the SE corner of Section 6, Township 18 South,
Range 16 East, G&SR B&M, the claim is located about
2550 feet in a northerly direction.

All done in accordance with the laws of the United States and the laws of Arizona (Section 27-202, A.R.S., as amended by Chapter 177, Laws of 1978).

DATED AND POSTED on the ground the day and year first above written.

ANAMAX MINING COMPANY

Witnesses:

By Bert L. Reid Locator

Alfred Bustamante

STATE OF ARIZONA)
County of Pima) ss.

Witness my hand and Official Seal.

I hereby certify that the within instrument was filed for record in Pima County, State of Arizona, at the request of

County Recorder

Anamax Mining Company
P.O.Box 127, Sahuarita, AZ 85629

By _____ Deputy

on _____ at

Fee _____

No. _____

Book _____ Page _____

(Supplemental unrecorded data on reverse of attached plat.)

Filed by:

ANAMAX MINING COMPANY (Owner)

P.O. Box 127

Sahuarita, Arizona 85629

PLAT OF THE CANYON NO. 91 LODE CLAIM

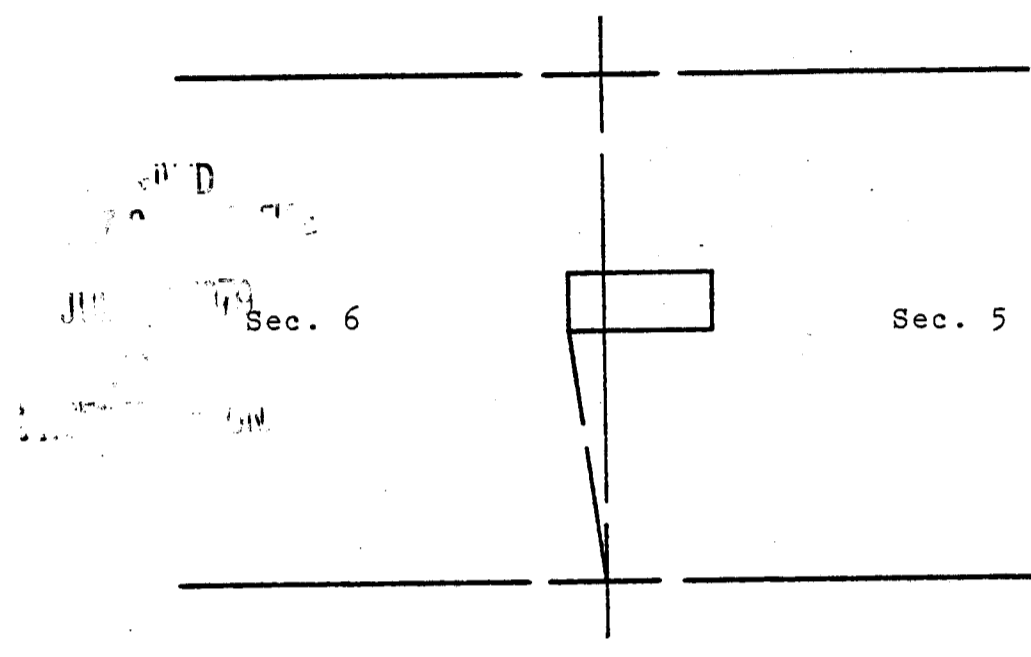
U.S. BLM Serial No. A MC _____

HELVETIA MINING DISTRICT

S 5 T 18 S R 16 E
S 6 T 18 S R 16 E

A MC 47539

G&SR B&M, PIMA COUNTY, ARIZ.




The surface boundaries of the claim are marked upon the ground as follows:
 Beginning at a 2x2 POST at a point in a S45°W direction
10.0 feet from the location monument (a 2x2 POST at which the location
 notice is posted) being the SOUTHWEST corner of said claim; from which
 the SOUTHEAST corner of Section 6 bears S89°10'40"E
 a distance of 2542.83 feet; thence NORTH 590.0 feet
 to a 2x2 POST being at the NORTHWEST corner of said claim; thence
EAST 1475.0 feet to a 2x2 POST being at the NORTHEAST
 corner of said claim; thence SOUTH 590.0 feet to a 2x2 POST
 being at the SOUTHEAST corner of said claim; thence WEST
1475.0 feet to the place of beginning.

067978

Fee 3.00

INDEXED	COPIES	BLOTTED
---------	--------	---------



SCALE: 1" = 2000'

State of Arizona }
County of Pima } ss

I hereby certify that the within instru-
ment was filed for record as request
Of Anamax Mining Co.

Date JUN 13 1979 - 3:30 PM

Book 6048 Page 1339-1340

Witness my hand and Official Seal
day and year above written
D. BARBARA ALLEN County Recorder
Barbara Allen
Deputy



LAND DEPARTMENT

6048 PAGE 1340

Supplemental
but unrecorded
data

NYON NO. 91 Lode Claim

Date of Loc./~~Reloc.~~ 5-7-79

Rec. in Book 6048 Page 1339-1340

Filed by:

ANAMAX MINING COMPANY (Owner)
P.O. Box 127
Sahuarita, Arizona 85629

APPROXIMATE LOCATION OF CLAIM:

	Section	Township			Range		
NE $\frac{1}{4}$	<u>6</u>	T	<u>18</u>	S	R	<u>16</u>	E
NW $\frac{1}{4}$	<u>5</u>	T	<u>18</u>	S	R	<u>16</u>	E
SE $\frac{1}{4}$	<u>6</u>	T	<u>18</u>	S	R	<u>16</u>	E
SW $\frac{1}{4}$	<u>5</u>	T	<u>18</u>	S	R	<u>16</u>	E

G & SR B&M, Pima County, Arizona

ANAMAX MINING COMPANY
LAND DEPT.

7-3-79 ms & md

NOTICE OF MINING LOCATION
LODE CLAIM

A MC 47540

TO ALL WHOM IT MAY CONCERN:

NOTICE IS HEREBY GIVEN that the CANYON NO. 92 lode mining claim has been located by Anamax Mining Company, an Arizona general partnership, whose address is P. O. Box 127, Sahuarita, Arizona 85629, on the 8th day of May, 1979.

This claim is 1475.0 feet long measured along the center-line of the claim and 590.0 feet wide. This notice is posted on the location monument at the NE corner of the claim and the location monument is in Section 6, Township 18 South, Range 16 East, G&SRB&M, and is 7.07 feet from the EAST end and 1467.93 feet from the WEST end of this claim.

The general course of this claim is from EAST to WEST.

This claim is located in HELVETIA Mining District, PIMA County, Arizona, and is located in Section(s) 6, Township 18 South, Range 16 East,

G&SRB&M. The locality of the claim with reference to some natural object or permanent monument whereby the claim can be identified is as follows:

from the SE corner of Section 6, Township 18 South,
Range 16 East, G&SR B&M, the claim is located about
3700 feet in a northerly direction.

All done in accordance with the laws of the United States and the laws of Arizona (Section 27-202, A.R.S., as amended by Chapter 177, Laws of 1978).

DATED AND POSTED on the ground the day and year first above written.

ANAMAX MINING COMPANY

Witnesses: By Bert L. Reid Locator
Alfred Bustamante

STATE OF ARIZONA)
County of Pima) ss.

Witness my hand and Official Seal.

I hereby certify that the within instrument was filed for record in Pima County, State of Arizona, at the request of Anamax Mining Company P.O.Box 127, Sahuarita, AZ 85629

County Recorder
By _____ Deputy
Fee _____

on _____ at _____
No. _____
Book _____ Page _____

(Supplemental unrecorded data on reverse of attached plat.)

Filed by:

ANAMAX MINING COMPANY (Owner)

P.O. Box 127

Sahuarita, Arizona 85629

PLAT OF THE CANYON NO. 92 LODE CLAIM

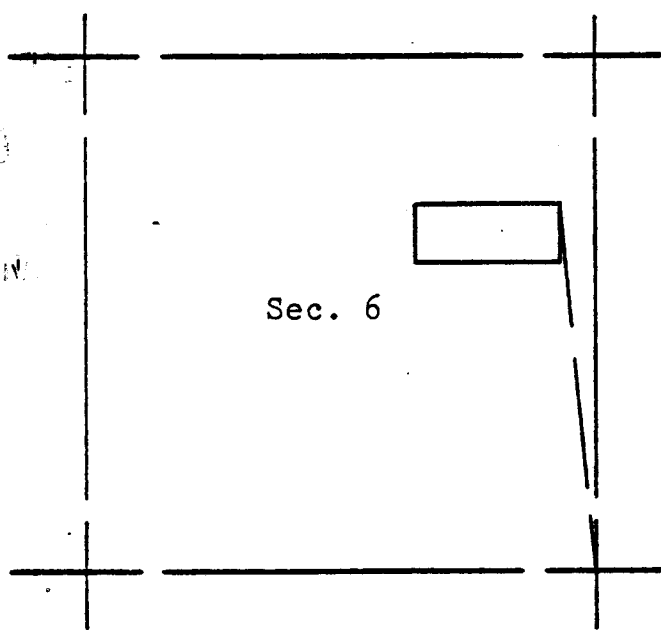
U.S. BLM Serial No. AMC _____

HELVETIA MINING DISTRICT

S 6 T 18 S R 16 E

G&SR B&M, PIMA COUNTY, ARIZ.

A MC 47540




The surface boundaries of the claim are marked upon the ground as follows:
 Beginning at a 2x2 POST at a point in a N45°E direction
10.0 feet from the location monument (a 2x2 POST at which the location
 notice is posted) being the NORTHEAST corner of said claim; from which
 the SOUTHEAST corner of Section 6 bears S5°35'17"E
 a distance of 3714.62 feet; thence SOUTH 590.0 feet
 to a 2x2 POST being at the SOUTHEAST corner of said claim; thence
WEST 1475.0 feet to a 2x2 POST being at the SOUTHWEST
 corner of said claim; thence NORTH 590.0 feet to a 2x2 POST
 being at the NORTHWEST corner of said claim; thence EAST
1475.0 feet to the place of beginning.

067979

Fee 3.00

INDEXED	COPIES	BLOTTED
---------	--------	---------



State of Arizona }
County of Pima } ss

I hereby certify that the within instrument was filed for record as requested

Of Anamax Mining Co.

Date JUN 13 1979 - 3:30 PM

Book 6048 Page 1341-1342

Witness my hand and Official Seal
 day and year above written
 ID# SMYTH County Recorder
 By Barbara Allen
 Deputy



SCALE: 1" = 2000'



LAND DEPARTMENT

6048 PAGE 1342

Supplemental unrecorded data on reverse T

Supplemental
but unrecorded
data

CANYON . 92 Loche Claim
Date of Loc./~~Reloc.~~ 5-8-79
Rec. in Book 6048 Page 1341-1342

Filed by:

ANAMAX MINING COMPANY (Owner)
P.O. Box 127
Sahuarita, Arizona 85629

APPROXIMATE LOCATION OF CLAIM:

	Section	Township		Range	
<u>NE$\frac{1}{4}$</u>	<u>6</u>	<u>T 18</u>	<u>S</u>	<u>R 16</u>	<u>E</u>
<u>NW$\frac{1}{4}$</u>	<u> </u>	<u>T</u>	<u>S</u>	<u>R</u>	<u>E</u>
<u>SE$\frac{1}{4}$</u>	<u> </u>	<u>T</u>	<u>S</u>	<u>R</u>	<u>E</u>
<u>SW$\frac{1}{4}$</u>	<u> </u>	<u>T</u>	<u>S</u>	<u>R</u>	<u>E</u>

G & SR B&M, Pima County, Arizona

ANAMAX MINING COMPANY
LAND DEPT.

7-3-79 ms & md

NOTICE OF MINING LOCATION
LODE CLAIM

A MC 47541

TO ALL WHOM IT MAY CONCERN:

NOTICE IS HEREBY GIVEN that the CANYON NO. 93 lode mining claim has been located by Anamax Mining Company, an Arizona general partnership, whose address is P. O. Box 127, Sahuarita, Arizona 85629, on the 8th day of May, 1979.

This claim is 1475.0 feet long measured along the center-line of the claim and 590.0 feet wide. This notice is posted on the location monument at the NW corner of the claim and the location monument is in Section 6, Township 18 South, Range 16 East, G&SRB&M, and is 7.07 feet from the WEST end and 1467.93 feet from the EAST end of this claim.

The general course of this claim is from EAST to WEST.

This claim is located in HELVETIA Mining District, PIMA County, Arizona, and is located in Section(s) 5 & 6, Township 18 South, Range 16 East,

G&SRB&M. The locality of the claim with reference to some natural object or permanent monument whereby the claim can be identified is as follows:

from the SE corner of Section 6, Township 18 South,
Range 16 East, G&SR B&M, the claim is located about
3700 feet in a northerly direction.

All done in accordance with the laws of the United States and the laws of Arizona (Section 27-202, A.R.S., as amended by Chapter 177, Laws of 1978).

DATED AND POSTED on the ground the day and year first above written.

ANAMAX MINING COMPANY

Witnesses:

BY Bert L. Reid Locator

Alfred Bustamante

STATE OF ARIZONA)
County of Pima) ss.

Witness my hand and Official Seal.

I hereby certify that the within instrument was filed for record in Pima County, State of Arizona, at the request of

County Recorder

Anamax Mining Company
P.O.Box 127, Sahuarita, AZ 85629

By _____ Deputy

on _____ at

Fee _____

No. _____

Book _____ Page _____

(Supplemental unrecorded data on reverse of attached plat.)

Filed by:

ANAMAX MINING COMPANY (Owner)

P.O. Box 127

Sahuarita, Arizona 85629

PLAT OF THE CANYON NO. 93 LODE CLAIM

U.S. BLM Serial No. A MC _____

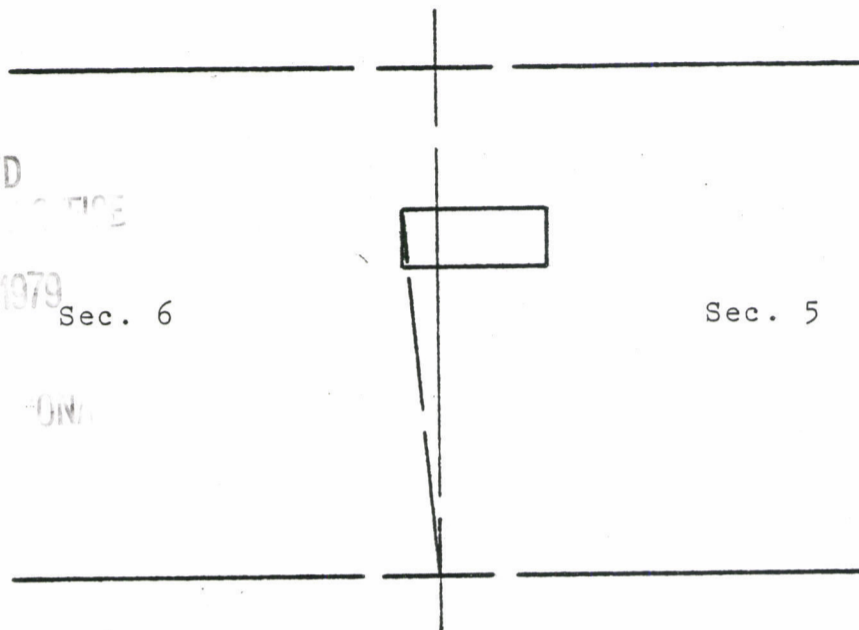
HELVETIA MINING DISTRICT

S 5 T 18 S R 16 E

A MC 4754

S 6 T 18 S R 16 E

G&SR B&M, PIMA COUNTY, ARIZ.



JUL 9 1979
 Sec. 6
 JUL 9 1979
 Sec. 5


(Supplemental unrecorded data on reverse.)

The surface boundaries of the claim are marked upon the ground as follows:
 Beginning at a 2x2 POST at a point in a N45°W direction
10.0 feet from the location monument (a 2x2 POST at which the location
 notice is posted) being the NORTHWEST corner of said claim; from which
 the SOUTHEAST corner of Section 6 bears S5°35'17"E
 a distance of 3714.62 feet; thence SOUTH 590.0 feet
 to a 2x2 POST being at the SOUTHWEST corner of said claim; thence
EAST 1475.0 feet to a 2x2 POST being at the SOUTHEAST
 corner of said claim; thence NORTH 590.0 feet to a 2x2 POST
 being at the NORTHEAST corner of said claim; thence WEST
1475.0 feet to the place of beginning.

067980

Fee 3.00

INDEXED	COPIES	BLOTTED
---------	--------	---------



SCALE: 1" = 2000'

State of Arizona }
County of Pima } ss

I hereby certify that the within instrument was filed for record as request

By Annex Mining Co JUN 13 1979 - 3 30 PM

Book 6048 Page 1343-1344



LAND DEPARTMENT

Witness my hand and Official Seal day and year above written

IDA E SMYTH County Recorder

By Barbara Allen Deputy

6048 PAGE 1344

Supplemental
but unrecorded
data

 CANY NO. 93 Lode Claim

Date of Loc./~~Reloc.~~ 5-8-79

Rec. in Book 6048 Page 1343-1344

Filed by:

ANAMAX MINING COMPANY (Owner)
P.O. Box 127
Sahuarita, Arizona 85629

APPROXIMATE LOCATION OF CLAIM:

	Section	Township		Range			
<u>NE$\frac{1}{4}$</u>	<u>6</u>	<u>T</u>	<u>18</u>	<u>S</u>	<u>R</u>	<u>16</u>	<u>E</u>
<u>NW$\frac{1}{4}$</u>	<u>5</u>	<u>T</u>	<u>18</u>	<u>S</u>	<u>R</u>	<u>16</u>	<u>E</u>
<u>SE$\frac{1}{4}$</u>	<u> </u>	<u>T</u>	<u> </u>	<u>S</u>	<u>R</u>	<u> </u>	<u>E</u>
<u>SW$\frac{1}{4}$</u>	<u> </u>	<u>T</u>	<u> </u>	<u>S</u>	<u>R</u>	<u> </u>	<u>E</u>

G & SR B&M, Pima County, Arizona.

ANAMAX MINING COMPANY
LAND DEPT.

7-3-79 ms & md

(Supplemental unrecorded data on reverse of attached plat.)

NOTICE OF MINING LOCATION
LODE CLAIM

A MC 17542

TO ALL WHOM IT MAY CONCERN:

NOTICE IS HEREBY GIVEN that the CANYON NO. 94 lode mining claim has been located by Anamax Mining Company, an Arizona general partnership, whose address is P. O. Box 127, Sahuarita, Arizona 85629, on the 8th day of May, 1979.

This claim is 1475.0 feet long measured along the center-line of the claim and 590.0 feet wide. This notice is posted on the location monument at the SE corner of the claim and the location monument is in Section 6, Township 18 South, Range 16 East, G&SRB&M, and is 7.07 feet from the EAST end and 1467.93 feet from the WEST end of this claim.

The general course of this claim is from EAST to WEST.

This claim is located in HELVETIA Mining District, PIMA County, Arizona, and is located in Section(s) 6, Township 18 South, Range 16 East.

G&SRB&M. The locality of the claim with reference to some natural object or permanent monument whereby the claim can be identified is as follows:

from the SE corner of Section 6, Township 18 South,

Range 16 East, G&SR B&M, the claim is located about

3720 feet in a northerly direction.

All done in accordance with the laws of the United States and the laws of Arizona (Section 27-202, A.R.S., as amended by Chapter 177, Laws of 1978).

DATED AND POSTED on the ground the day and year first above written.

ANAMAX MINING COMPANY

Witnesses:

By Bert L. Reid Locator

Alfred Bustamante

STATE OF ARIZONA)
) ss.
County of Pima)

Witness my hand and Official Seal.

I hereby certify that the within instrument was filed for record in Pima County, State of Arizona, at the request of

County Recorder

Anamax Mining Company
P.O.Box 127, Sahuarita, AZ 85629

By _____
Deputy

on _____ at

Fee _____

No. _____

Book _____ Page _____

Filed by:

ANAMAX MINING COMPANY (Owner)

P.O. Box 127

Sahuarita, Arizona 85629

PLAT OF THE CANYON NO. 94 LODE CLAIM

U.S. BLM Serial No. AMC _____

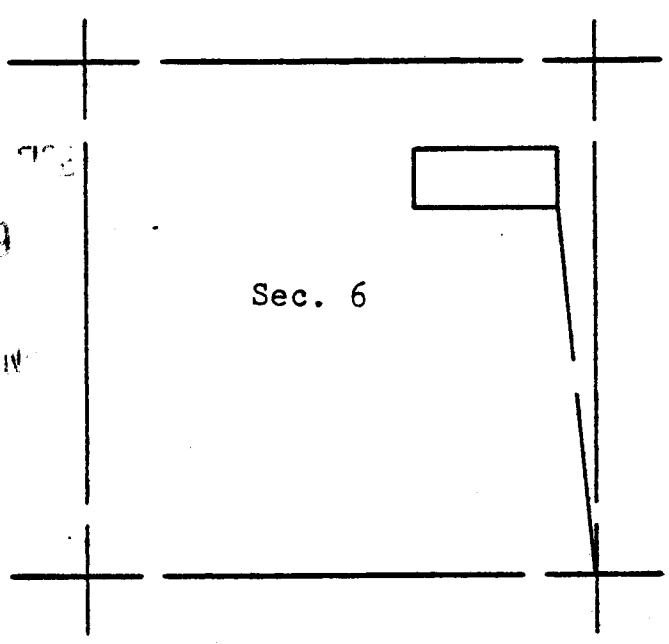
HELVETIA MINING DISTRICT

S 6 T 18 S R 16 E

A MC 47542

G&SR B&M, PIMA COUNTY, ARIZ.

RECORDED
JUL 13 1979
IDA MEE SMYTH



The surface boundaries of the claim are marked upon the ground as follows: Beginning at a 2x2 POST at a point in a S45°E direction 10.0 feet from the location monument (a 2x2 POST at which the location notice is posted) being the SOUTHEAST corner of said claim; from which the SOUTHEAST corner of Section 6 bears S5°35'17"E a distance of 3714.62 feet; thence NORTH 590.0 feet to a 2x2 POST being at the NORTHEAST corner of said claim; thence WEST 1475.0 feet to a 2x2 POST being at the NORTHWEST corner of said claim; thence SOUTH 590.0 feet to a 2x2 POST being at the SOUTHWEST corner of said claim; thence EAST 1475.0 feet to the place of beginning.

Fee 3.00

067981

INDEX	C P I F S	BLOTTED
-------	-----------	---------

State of Arizona }
County of Pima } ss

I hereby certify that the within instrument was filed for record as request


By Barbara Allen
Date JUN 13 1979 - 3:30 PM

Book 6048 Page 1345-1346

Witness my hand and Official Seal day and year above written

IDA MEE SMYTH County Recorder

By Barbara Allen
Deputy



SCALE: 1" = 2000'



LAND DEPARTMENT

6048 PAGE 1346

Supplemental unrecorded data on reverse.

Supplemental
but unrecorded
data

CAI N NO. 94 Lode Claim
Date of Loc./Reloc. 5-8-79
Rec. in Book 6048 Page 1345-1346

Filed by:

ANAMAX MINING COMPANY (Owner)
P.O. Box 127
Sahuarita, Arizona 85629

APPROXIMATE LOCATION OF CLAIM:

	Section	Township		Range	
<u>NE$\frac{1}{4}$</u>	<u>6</u>	T <u>18</u>	S	R <u>16</u>	E
<u>NW$\frac{1}{4}$</u>	<u> </u>	T <u> </u>	S	R <u> </u>	E
<u>SE$\frac{1}{4}$</u>	<u> </u>	T <u> </u>	S	R <u> </u>	E
<u>SW$\frac{1}{4}$</u>	<u> </u>	T <u> </u>	S	R <u> </u>	E

G & SR B&M, Pima County, Arizona

ANAMAX MINING COMPANY
LAND DEPT.

7-3-79 ms & md

NOTICE OF MINING LOCATION
LODE CLAIM

JUL 10 1979

A MC 47543

TO ALL WHOM IT MAY CONCERN:

NOTICE IS HEREBY GIVEN that the CANYON NO. 95 lode mining claim has been located by Anamax Mining Company, an Arizona general partnership, whose address is P. O. Box 127, Sahuarita, Arizona 85629, on the 8th day of May, 1979.

This claim is 1475.0 feet long measured along the center-line of the claim and 590.0 feet wide. This notice is posted on the location monument at the SW corner of the claim and the location monument is in Section 6, Township 18 South, Range 16 East, G&SRB&M, and is 7.07 feet from the WEST end and 1467.93 feet from the EAST end of this claim.

The general course of this claim is from EAST to WEST.

This claim is located in HELVETIA Mining District, PIMA County, Arizona, and is located in Section(s) 5 & 6, Township 18 South, Range 16 East,

G&SRB&M. The locality of the claim with reference to some natural object or permanent monument whereby the claim can be identified is as follows:

from the SE corner of Section 6, Township 18 South,
Range 16 East, G&SR B&M, the claim is located about
3720 feet in a northerly direction.

All done in accordance with the laws of the United States and the laws of Arizona (Section 27-202, A.R.S., as amended by Chapter 177, Laws of 1978).

DATED AND POSTED on the ground the day and year first above written.

ANAMAX MINING COMPANY

Witnesses:

By Bert L. Reid Locator

Alfred Bustamante

STATE OF ARIZONA)
) ss.
County of Pima)

Witness my hand and Official Seal.

County Recorder

I hereby certify that the within instrument was filed for record in Pima County, State of Arizona, at the request of Anamax Mining Company P.O.Box 127, Sahuarita, AZ 85629

By _____ Deputy

on _____ at

Fee _____

No. _____

Book _____ Page _____

(Supplemental unrecorded data on reverse of attached plat.)

Filed by:

ANAMAX MINING COMPANY (Owner)

P.O. Box 127

Sahuarita, Arizona 85629

PLAT OF THE CANYON NO. 95 LODE CLAIM

U.S. BLM Serial No. A MC _____

HELVETIA MINING DISTRICT

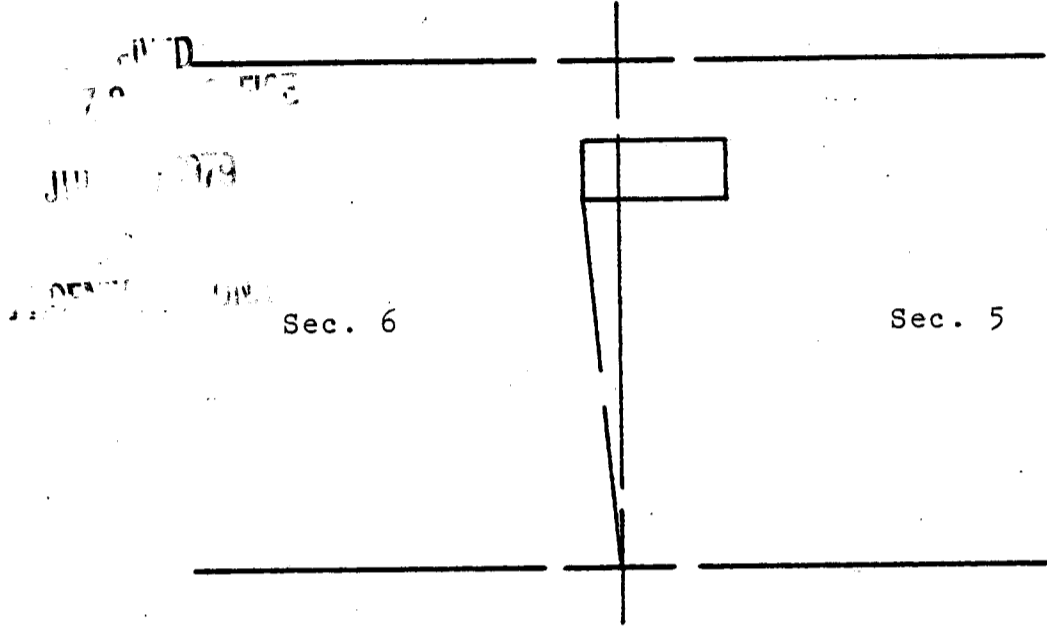
47543

A MC _____

S 5 T 18 S R 16 E

S 6 T 18 S R 16 E

G&SR B&M, PIMA COUNTY, ARIZ.




The surface boundaries of the claim are marked upon the ground as follows:
 Beginning at a 2x2 POST at a point in a S45°W direction
10.0 feet from the location monument (a 2x2 POST at which the location
 notice is posted) being the SOUTHWEST corner of said claim; from which
 the SOUTHEAST corner of Section 6 bears S5°35'17"E
 a distance of 3714.62 feet; thence NORTH 590.0 feet
 to a 2x2 POST being at the NORTHWEST corner of said claim; thence
EAST 1475.0 feet to a 2x2 POST being at the NORTHEAST
 corner of said claim; thence SOUTH 590.0 feet to a 2x2 POST
 being at the SOUTHEAST corner of said claim; thence WEST
1475.0 feet to the place of beginning.

067982

Fees 3.00

INDEXED	COPIES	BLOTTED
---------	--------	---------



SCALE: 1" = 2000'

State of Arizona }
County of Pima } ss

I hereby certify that the within instru-
ment was filed for record as request


Of Chas. Mining Co.
Date JUN 13 1979 - 3 30 PM

Book 6048 Page 1347-1348

Witness my hand and Official Seal
day and year above written

IDA MAE SMYTH County Recorder

By Barbara Allen
Deputy



6048 PAGE 1348

(Supplemental unrecorded data on reverse.)

Supplemental
but unrecorded
data

CANYON . 95 Lode Claim
Date of Loc./~~Reloc.~~ 5-8-79
Rec. in Book 6048 Page 1347-1348

Filed by:

ANAMAX MINING COMPANY (Owner)
P.O. Box 127
Sahuarita, Arizona 85629

APPROXIMATE LOCATION OF CLAIM:

	Section	Township		Range	
NE $\frac{1}{4}$	<u>6</u>	T <u>18</u>	S	R <u>16</u>	E
NW $\frac{1}{4}$	<u>5</u>	T <u>18</u>	S	R <u>16</u>	E
SE $\frac{1}{4}$	<u> </u>	T <u> </u>	S	R <u> </u>	E
SW $\frac{1}{4}$	<u> </u>	T <u> </u>	S	R <u> </u>	E

G & SR B&M, Pima County, Arizona

ANAMAX MINING COMPANY
LAND DEPT.

7-3-79 ms & md

(Supplemental unrecorded data on reverse of attached plat.)

NOTICE OF MINING LOCATION
LODE CLAIM

A MC 47544

JUL 10 1979
TO ALL WHOM IT MAY CONCERN:

NOTICE IS HEREBY GIVEN that the CANYON NO. 96 lode mining claim has been located by Anamax Mining Company, an Arizona general partnership, whose address is P. O. Box 127, Sahuarita, Arizona 85629, on the 8th day of May, 1979.

This claim is 1475.0 feet long measured along the center-line of the claim and 590.0 feet wide. This notice is posted on the location monument at the NE corner of the claim and the location monument is in Section 6, Township 18 South, Range 16 East, G&SRB&M, and is 7.07 feet from the EAST end and 1467.93 feet from the WEST end of this claim.

The general course of this claim is from EAST to WEST.

This claim is located in HELVETIA Mining District, PIMA County, Arizona, and is located in Section(s) 6, Township 18 South, Range 16 East,

G&SRB&M. The locality of the claim with reference to some natural object or permanent monument whereby the claim can be identified is as follows:

from the SE corner of Section 6, Township 18 South,
Range 16 East, G&SR B&M, the claim is located about
4880 feet in a northerly direction.

All done in accordance with the laws of the United States and the laws of Arizona (Section 27-202, A.R.S., as amended by Chapter 177, Laws of 1978).

DATED AND POSTED on the ground the day and year first above written.

ANAMAX MINING COMPANY

Witnesses:

By Bert L. Reid Locator

Alfred Bustamante

STATE OF ARIZONA)
) ss.
County of Pima)

Witness my hand and Official Seal.

I hereby certify that the within instrument was filed for record in Pima County, State of Arizona, at the request of

County Recorder

Anamax Mining Company
P.O.Box 127, Sahuarita, AZ 85629

By _____
Deputy

on _____ at

Fee _____

No. _____

Book _____ Page _____

Filed by:

ANAMAX MINING COMPANY (Owner)

P.O. Box 127

Sahuarita, Arizona 85629

PLAT OF THE CANYON NO. 96 LODE CLAIM

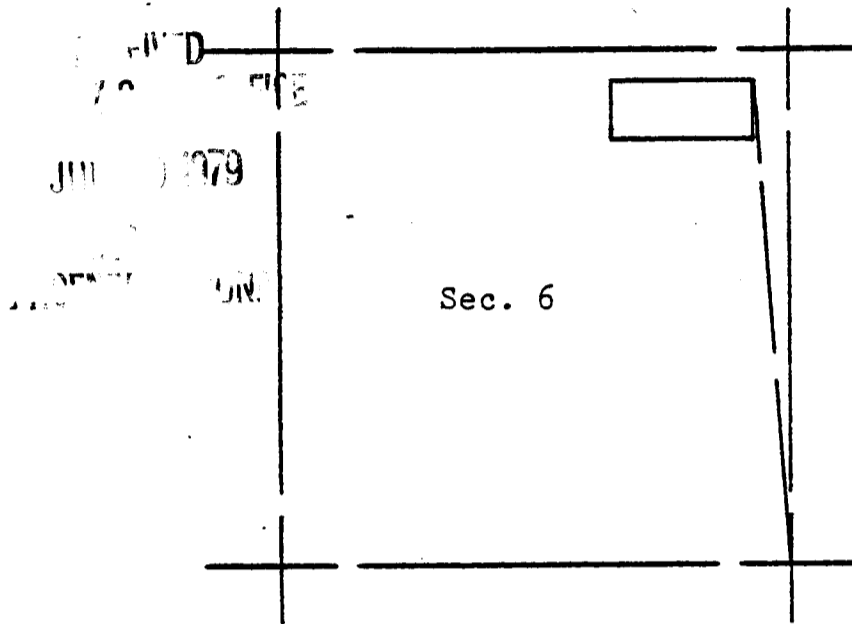
U.S. BLM Serial No. AMC _____

HELVETIA MINING DISTRICT

S 6 T 18 S R 16 E

AMC 47544

G&SR B&M, PIMA COUNTY, ARIZ.



Supplemental unrecorded data on reverse.

The surface boundaries of the claim are marked upon the ground as follows:
 Beginning at a 2x2 POST at a point in a N45°E direction
10.0 feet from the location monument (a 2x2 POST at which the location
 notice is posted) being the NORTHEAST corner of said claim; from which
 the SOUTHEAST corner of Section 6 bears S4°14'30"E
 a distance of 4890.37 feet; thence SOUTH 590.0 feet
 to a 2x2 POST being at the SOUTHEAST corner of said claim; thence
WEST 1475.0 feet to a 2x2 POST being at the SOUTHWEST
 corner of said claim; thence NORTH 590.0 feet to a 2x2 POST
 being at the NORTHWEST corner of said claim; thence EAST
1475.0 feet to the place of beginning.

067983

Fee 3.00

INDEXED	COPIES	BLOTTED
---------	--------	---------


State of Arizona }
County of Pima } ss

I hereby certify that the within instru-
ment was filed for record as request

Of Armat Mining Co

Date JUN 13 1979 - 3 30 PM

Book 6048 Page 1349-1350



Witness my hand and Official Seal

day and year above written

IDA M. E. SMYTH County Recorder

By Barbara Allen
Deputy



SCALE: 1" = 2000'



LAND DEPARTMENT

6048 PAGE 1350

Supplemental
but unrecorded
data

CAN I NO. 96 Lode Claim

Date of Loc./~~Reloc.~~ 5-8-79

Rec. in Book 6048 Page 1349-1350

Filed by:

ANAMAX MINING COMPANY (Owner)
P.O. Box 127
Sahuarita, Arizona 85629

APPROXIMATE LOCATION OF CLAIM:

	Section	Township		Range	
<u>NE$\frac{1}{4}$</u>	<u>6</u>	T <u>18</u>	S	R <u>16</u>	E
NW $\frac{1}{4}$	<u> </u>	T <u> </u>	S	R <u> </u>	E
SE $\frac{1}{4}$	<u> </u>	T <u> </u>	S	R <u> </u>	E
SW $\frac{1}{4}$	<u> </u>	T <u> </u>	S	R <u> </u>	E

G & SR B&M, Pima County, Arizona

ANAMAX MINING COMPANY
LAND DEPT.

7-3-79 ms & md

NOTICE OF MINING LOCATION
LODE CLAIM

JUL 9 1979

A MC 12545

TO ALL WHOM IT MAY CONCERN:

NOTICE IS HEREBY GIVEN that the CANYON NO. 97 lode mining claim has been located by Anamax Mining Company, an Arizona general partnership, whose address is P. O. Box 127, Sahuarita, Arizona 85629, on the 8th day of May, 1979.

This claim is 1475.0 feet long measured along the center-line of the claim and 590.0 feet wide. This notice is posted on the location monument at the NW corner of the claim and the location monument is in Section 6, Township 18 South, Range 16 East, G&SRB&M, and is 7.07 feet from the WEST end and 1467.93 feet from the EAST end of this claim.

The general course of this claim is from EAST to WEST.

This claim is located in HELVETIA Mining District, PIMA County, Arizona, and is located in Section(s) 5 & 6, Township 18 South, Range 16 East,

G&SRB&M. The locality of the claim with reference to some natural object or permanent monument whereby the claim can be identified is as follows:

from the SE corner of Section 6, Township 18 South,

Range 16 East, G&SR B&M, the claim is located about

4880 feet in a northerly direction.

All done in accordance with the laws of the United States and the laws of Arizona (Section 27-202, A.R.S., as amended by Chapter 177, Laws of 1978).

DATED AND POSTED on the ground the day and year first above written.

ANAMAX MINING COMPANY

Witnesses:

By Bert L. Reid Locator

Alfred Bustamante

STATE OF ARIZONA)
County of Pima) ss.

Witness my hand and Official Seal.

County Recorder

I hereby certify that the within instrument was filed for record in Pima County, State of Arizona, at the request of Anamax Mining Company P.O.Box 127, Sahuarita, AZ 85629

By _____ Deputy

on _____ at

Fee _____

No. _____

Book _____ Page _____

(Supplemental unrecorded data on reverse of attached plat.)

Filed by:

ANAMAX MINING COMPANY (Owner)

P.O. Box 127

Sahuarita, Arizona 85629

PLAT OF THE CANYON NO. 97 LODE CLAIM

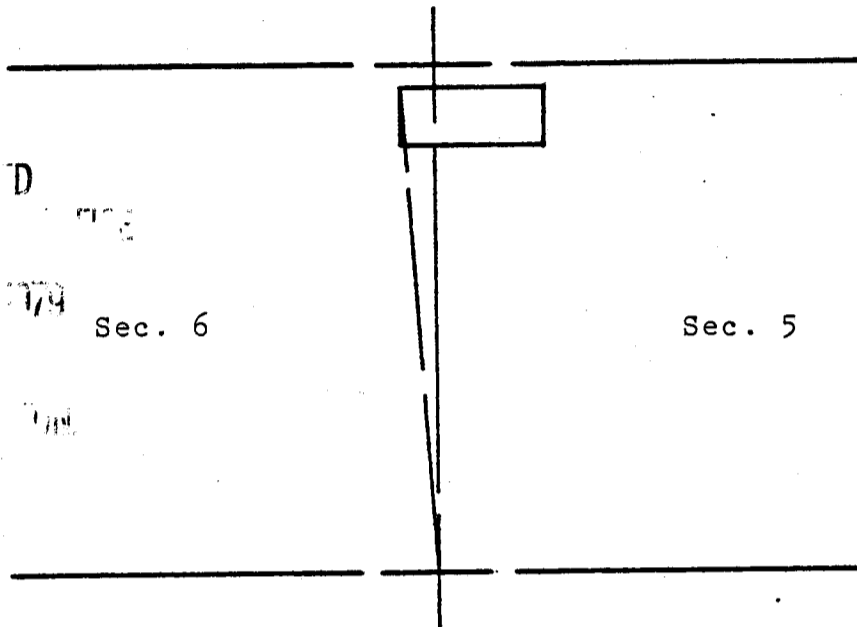
U.S. BLM Serial No. A MC _____

HELVETIA MINING DISTRICT

S 5 T 18 S R 16 E
S 6 T 18 S R 16 E

A MC 47545

G&SR B&M, PIMA COUNTY, ARIZ.



RECORDED

JUN 13 1979

Sec. 6

Sec. 5

The surface boundaries of the claim are marked upon the ground as follows:
 Beginning at a 2x2 POST at a point in a N45°W direction
10.0 feet from the location monument (a 2x2 POST at which the location
 notice is posted) being the NORTHWEST corner of said claim; from which
 the SOUTHEAST corner of Section 6 bears S4°14'30"E
 a distance of 4890.37 feet; thence SOUTH 590.0 feet
 to a 2x2 POST being at the SOUTHWEST corner of said claim; thence
EAST 1475.0 feet to a 2x2 POST being at the SOUTHEAST
 corner of said claim; thence NORTH 590.0 feet to a 2x2 POST
 being at the NORTHEAST corner of said claim; thence WEST
1475.0 feet to the place of beginning.

067984

Fee 3.00

INDEXED	COPI	BLOTTED
---------	------	---------

State of Arizona }
County of Pima } ss


I hereby certify that the within instrument was filed for record as request

By Anamax Mining Co.
Date JUN 13/1979 - 3:30 PM

Book 6048 Page 1351-1352

Witness my hand and Official Seal day and year above written

IDA M. E. SMITH County Recorder
By Barbara Allen
Deputy



SCALE: 1" = 2000'



LAND DEPARTMENT

6048 PAGE 1352

(Supplemental unrecorded data on reverse.)

Supplemental
but unrecorded
data

 CANY NO. 97 Lode Claim
Date of Loc./~~Reloc.~~ 5-8-79
Rec. in Book 6048 Page 1351-1352

Filed by:

ANAMAX MINING COMPANY (Owner)
P.O. Box 127
Sahuarita, Arizona 85629

APPROXIMATE LOCATION OF CLAIM:

	Section	Township			Range		
<u>NE$\frac{1}{4}$</u>	<u>6</u>	<u>T</u>	<u>18</u>	<u>S</u>	<u>R</u>	<u>16</u>	<u>E</u>
<u>NW$\frac{1}{4}$</u>	<u>5</u>	<u>T</u>	<u>18</u>	<u>S</u>	<u>R</u>	<u>16</u>	<u>E</u>
<u>SE$\frac{1}{4}$</u>	<u> </u>	<u>T</u>	<u> </u>	<u>S</u>	<u>R</u>	<u> </u>	<u>E</u>
<u>SW$\frac{1}{4}$</u>	<u> </u>	<u>T</u>	<u> </u>	<u>S</u>	<u>R</u>	<u> </u>	<u>E</u>

G & SR B&M, Pima County, Arizona

ANAMAX MINING COMPANY
LAND DEPT.

7-3-79 ms & md

FIND

NOTICE OF MINING LOCATION
LODE CLAIM

JUL 9 1979

A MC 47546

TO ALL WHOM IT MAY CONCERN:

NOTICE IS HEREBY GIVEN that the CANYON NO. 98 lode mining claim has been located by Anamax Mining Company, an Arizona general partnership, whose address is P. O. Box 127, Sahuarita, Arizona 85629, on the 8th day of May, 1979.

This claim is 1475.0 feet long measured along the center-line of the claim and 590.0 feet wide. This notice is posted on the location monument at the SE corner of the claim and the location monument is in Section 6, Township 18 South, Range 16 East, G&SRB&M, and is 7.07 feet from the EAST end and 1467.93 feet from the WEST end of this claim.

The general course of this claim is from EAST to WEST.

This claim is located in HELVETIA Mining District, PIMA County, Arizona, and is located in Section(s) 6, Township 18 South, Range 16 East and in Section 31, Township 17 South, Range 16 East, G&SRB&M. The locality of the claim with reference to some natural object or permanent monument whereby the claim can be identified is as follows:

from the SE corner of Section 6, Township 18 South,
Range 16 East, G&SR B&M, the claim is located about
4900 feet in a northerly direction.

All done in accordance with the laws of the United States and the laws of Arizona (Section 27-202, A.R.S., as amended by Chapter 177, Laws of 1978).

DATED AND POSTED on the ground the day and year first above written.

ANAMAX MINING COMPANY

Witnesses:

By Bert L. Reid Locator

Alfred Bustamante

STATE OF ARIZONA)
) ss.
County of Pima)

Witness my hand and Official Seal.

I hereby certify that the within instrument was filed for record in Pima County, State of Arizona, at the request of

County Recorder

Anamax Mining Company
P.O.Box 127, Sahuarita, AZ 85629

By _____
Deputy

on _____ at _____

Fee _____

No. _____

Book _____ Page _____

(Supplemental unrecorded data on reverse of attached plat)

Filed by:

ANAMAX MINING COMPANY (Owner)

P.O. Box 127

Sahuarita, Arizona 85629

PLAT OF THE CANYON NO. 98 LODE CLAIM

U.S. BLM Serial No. AMC _____

HELVETIA MINING DISTRICT

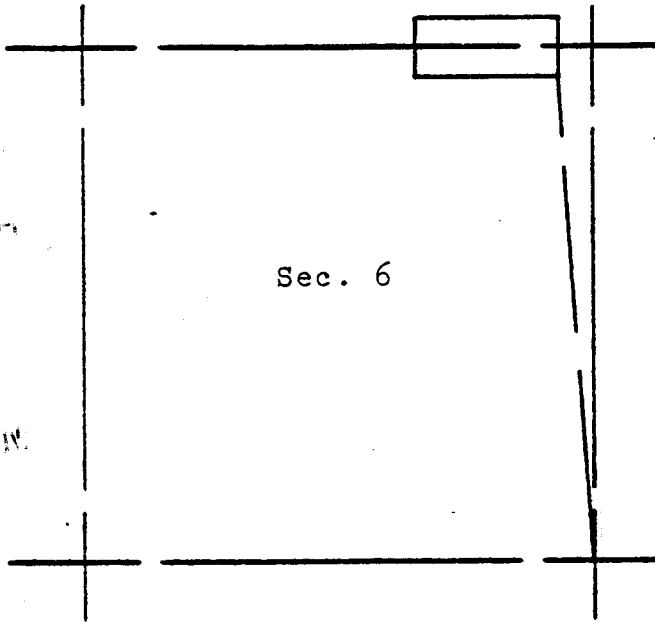
S 31/6 T 17/18 S R 16/16 E

G&SR B&M, PIMA COUNTY, ARIZ.

A MC 47546

T 17 S

Sec. 31



T 18 S

Sec. 6

The surface boundaries of the claim are marked upon the ground as follows:
 Beginning at a 2x2 POST at a point in a S45°E direction
10.0 feet from the location monument (a 2x2 POST at which the location
 notice is posted) being the SOUTHEAST corner of said claim; from which
 the SOUTHEAST corner of Section 6 bears S4°14'30"E
 a distance of 4890.37 feet; thence NORTH 590.0 feet
 to a 2x2 POST being at the NORTHEAST corner of said claim; thence
WEST 1475.0 feet to a 2x2 POST being at the NORTHWEST
 corner of said claim; thence SOUTH 590.0 feet to a 2x2 POST
 being at the SOUTHWEST corner of said claim; thence EAST
1475.0 feet to the place of beginning.

Fee 3.00

067985

INDEXED	COPIES	BLOTTED
---------	--------	---------

State of Arizona }
County of Pima } ss

I hereby certify that the within instru-
ment was filed for record as request

By Barbara Allen

Date JUN 13 1979 - 3 30 PM


6048 1353-1354

Witness my hand and Official Seal
day and year above written

ID# SMYTH County Recorder

By Barbara Allen

Deputy



SCALE: 1" = 2000'



LAND DEPARTMENT

6048 PAGE 1354

Supplemental unrecorded data on reverse.

Supplemental
but unrecorded
data

CANYON NO. 98 Lode Claim
Date of Loc./Reloc. 5-8-79
Rec. in Book 6048 Page 1353-1354

Filed by:

ANAMAX MINING COMPANY (Owner)
P.O. Box 127
Sahuarita, Arizona 85629

APPROXIMATE LOCATION OF CLAIM:

	Section	Township	Range
<u>NE$\frac{1}{4}$</u>	<u>6</u>	T <u>18</u> S	R <u>16</u> E
<u>NW$\frac{1}{4}$</u>	<u> </u>	T <u> </u> S	R <u> </u> E
<u>SE$\frac{1}{4}$</u>	<u>31</u>	T <u>17</u> S	R <u>16</u> E
<u>SW$\frac{1}{4}$</u>	<u> </u>	T <u> </u> S	R <u> </u> E

G & SR B&M, Pima County, Arizona

ANAMAX MINING COMPANY
LAND DEPT.

7-3-79 ms & md

NOTICE OF MINING LOCATION
LODE CLAIM

A MC 47547

TO ALL WHOM IT MAY CONCERN:

NOTICE IS HEREBY GIVEN that the CANYON NO. 99 lode mining claim has been located by Anamax Mining Company, an Arizona general partnership, whose address is P. O. Box 127, Sahuarita, Arizona 85629, on the 8th day of May, 1979.

This claim is 1475.0 feet long measured along the center-line of the claim and 590.0 feet wide. This notice is posted on the location monument at the SW corner of the claim and the location monument is in Section 6, Township 18 South, Range 16 East, G&SRB&M, and is 7.07 feet from the WEST end and 1467.93 feet from the EAST end of this claim.

The general course of this claim is from EAST to WEST.

This claim is located in HELVETIA Mining District, PIMA County, Arizona, and is located in Section(s) 5 & 6, Township 18 South, Range 16 East and in Sections 31 & 32, Township 17 South, Range 16 East, G&SRB&M. The locality of the claim with reference to some natural object or permanent monument whereby the claim can be identified is as follows:

from the SE corner of Section 6, Township 18 South,
Range 16 East, G&SR B&M, the claim is located about
4900 feet in a northerly direction.

All done in accordance with the laws of the United States and the laws of Arizona (Section 27-202, A.R.S., as amended by Chapter 177, Laws of 1978).

DATED AND POSTED on the ground the day and year first above written.

ANAMAX MINING COMPANY

Witnesses:

By Bert L. Reid Locator

Alfred Bustamante

STATE OF ARIZONA)
County of Pima) ss.

Witness my hand and Official Seal.

I hereby certify that the within instrument was filed for record in Pima County, State of Arizona, at the request of Anamax Mining Company P.O.Box 127, Sahuarita, AZ 85629

County Recorder

By _____ Deputy

on _____ at

Fee _____

No. _____

Book _____ Page _____

(Supplemental unrecorded data on reverse of attached plat.)

Filed by:

ANAMAX MINING COMPANY (Owner)
P.O. Box 127
Sahuarita, Arizona 85629

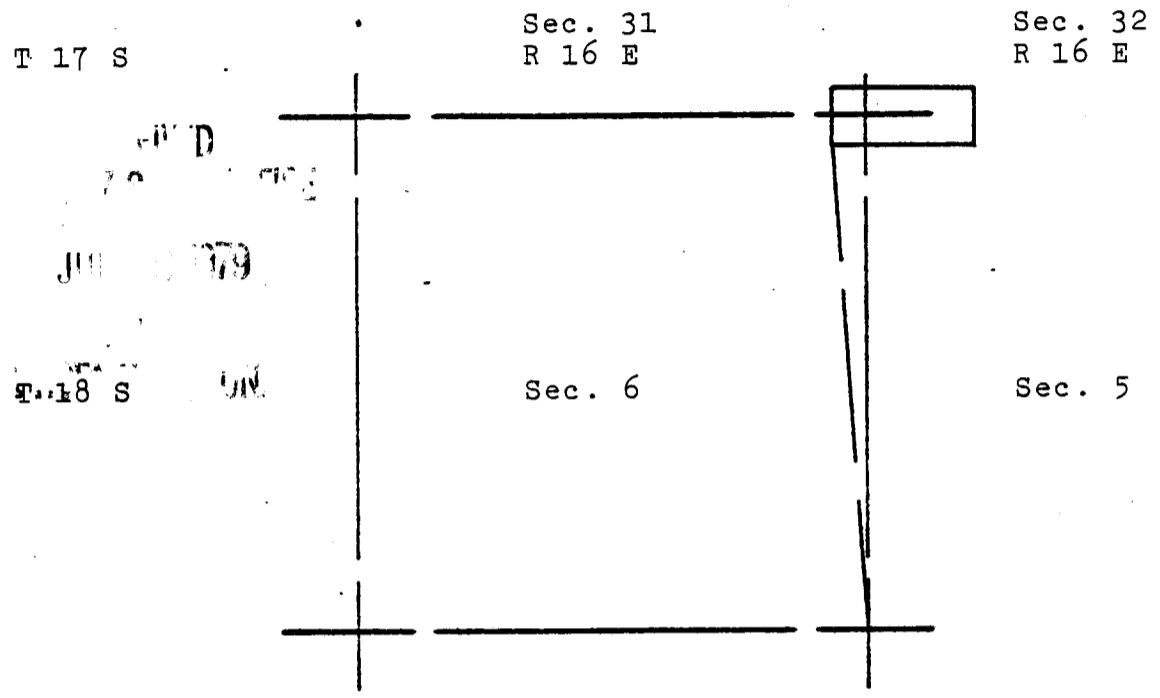
PLAT OF THE CANYON NO. 99 LODE CLAIM

U.S. BLM Serial No. AMC _____

HELVETIA MINING DISTRICT
31 & 32 17 16
S 5 & 6 T 18 S R 16 E

A MC 47547

G&SR B&M, PIMA COUNTY, ARIZ.



The surface boundaries of the claim are marked upon the ground as follows:
 Beginning at a 2x2 POST at a point in a S45°W direction
10.0 feet from the location monument (a 2x2 POST at which the location
 notice is posted) being the SOUTHWEST corner of said claim; from which
 the SOUTHEAST corner of Section 6 bears S4°14'30"E
 a distance of 4890.37 feet; thence NORTH 590.0 feet
 to a 2x2 POST being at the NORTHWEST corner of said claim; thence
EAST 1475.0 feet to a 2x2 POST being at the NORTHEAST
 corner of said claim; thence SOUTH 590.0 feet to a 2x2 POST
 being at the SOUTHEAST corner of said claim; thence WEST
1475.0 feet to the place of beginning.

067986

Fee 3.00

INDEXED	COPIES	BLOTTED
---------	--------	---------

State of Arizona }
County of Pima } ss


I hereby certify that the within instru-
ment was filed for record as request

Ammax Mining Co.
Date JUN 13 1979 3:30 PM

Book 6048 Page 1355-1356

Witness my hand and Official Seal
day and year above written

IDA M. E. SMITH County Recorder
By Barbara Allen
Deputy



SCALE: 1" = 2000'



6048 PAGE 1356

Original recorded data on reverse

Supplemental
but unrecorded
data

CANYON NC 99 Lode Claim
Date of Loc./~~Reloc.~~ 5-8-79
Rec. in Book 6048 Page 1355-1356

Filed by:

ANAMAX MINING COMPANY (Owner)
P.O. Box 127
Sahuarita, Arizona 85629

APPROXIMATE LOCATION OF CLAIM:

	Section	Township			Range	
NE $\frac{1}{4}$	<u>6</u>	T	<u>18</u>	S	R	<u>16</u> E
NW $\frac{1}{4}$	<u>5</u>	T	<u>18</u>	S	R	<u>16</u> E
SE $\frac{1}{4}$	<u>31</u>	T	<u>17</u>	S	R	<u>16</u> E
SW $\frac{1}{4}$	<u>32</u>	T	<u>17</u>	S	R	<u>16</u> E

G & SR B&M, Pima County, Arizona

ANAMAX MINING COMPANY
LAND DEPT.

7-3-79 ms & md

JUL 10 1979

NOTICE OF MINING LOCATION
LODE CLAIM

A MC 47548

TO ALL WHOM IT MAY CONCERN:

NOTICE IS HEREBY GIVEN that the CANYON NO. 100 lode mining claim has been located by Anamax Mining Company, an Arizona general partnership, whose address is P. O. Box 127, Sahuarita, Arizona 85629, on the 10th day of May, 1979.

This claim is 1475.0 feet long measured along the center-line of the claim and 590.0 feet wide. This notice is posted on the location monument at the NE corner of the claim and the location monument is in Section 8, Township 18 South, Range 16 East, G&SRB&M, and is 7.07 feet from the EAST end and 1467.93 feet from the WEST end of this claim.

The general course of this claim is from EAST to WEST.

This claim is located in HELVETIA Mining District, PIMA County, Arizona, and is located in Section(s) 8, Township 18 South, Range 16 East,

G&SRB&M. The locality of the claim with reference to some natural object or permanent monument whereby the claim can be identified is as follows:

from the SW corner of Section 8, Township 18 South,

Range 16 East, G&SR B&M, the claim is located about

2680 feet in an easterly direction.

All done in accordance with the laws of the United States and the laws of Arizona (Section 27-202, A.R.S., as amended by Chapter 177, Laws of 1978).

DATED AND POSTED on the ground the day and year first above written.

ANAMAX MINING COMPANY

Witnesses:

By Bert L. Reid Locator

Alfred Bustamante

STATE OF ARIZONA)
County of Pima) ss.

Witness my hand and Official Seal.

I hereby certify that the within instrument was filed for record in Pima County, State of Arizona, at the request of Anamax Mining Company P.O.Box 127, Sahuarita, AZ 85629

County Recorder

By _____ Deputy

on _____ at

Fee _____

No. _____

Book _____ Page _____

(Supplemental unrecorded data on reverse of attached plat.)

Filed by:

ANAMAX MINING COMPANY (Owner)
P.O. Box 127
Sahuarita, Arizona 85629

PLAT OF THE CANYON NO. 100 LODE CLAIM

U.S. BLM Serial No. AMC _____

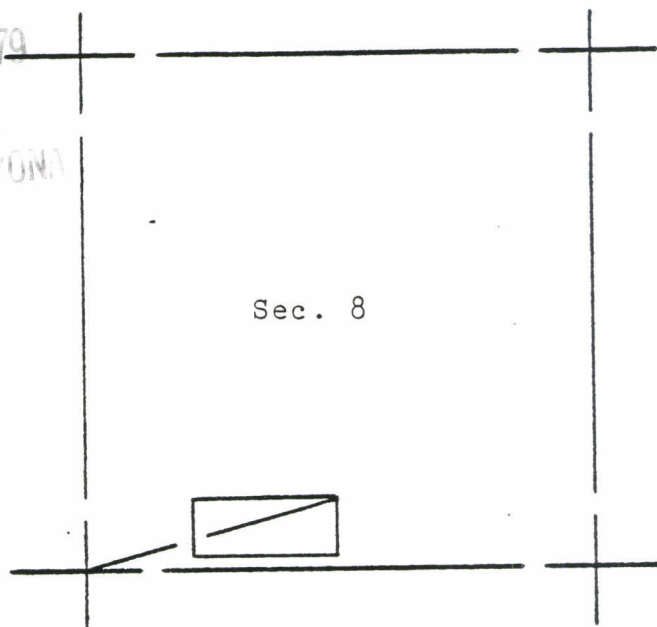
HELVETIA MINING DISTRICT

S 8 T 18 S R 16 E

A MC 47548

G&SR B&M, PIMA COUNTY, ARIZ.

FILED
JUL 9 1979
PIMA COUNTY



The surface boundaries of the claim are marked upon the ground as follows: Beginning at a 2x2 POST at a point in a N45°E direction 10.0 feet from the location monument (a 2x2 POST at which the location notice is posted) being the NORTHEAST corner of said claim; from which the SOUTHWEST corner of Section 8 bears S74°31'33"W a distance of 2687.24 feet; thence SOUTH 590.0 feet to a 2x2 POST being at the SOUTHEAST corner of said claim; thence WEST 1475.0 feet to a 2x2 POST being at the SOUTHWEST corner of said claim; thence NORTH 590.0 feet to a 2x2 POST being at the NORTHWEST corner of said claim; thence EAST 1475.0 feet to the place of beginning.

067987

Fee 3.00

INDEXED	COPIES	BLOTTED
---------	--------	---------


State of Arizona }
County of Pima } ss

I hereby certify that the within instrument was filed for record as request

By Anamax Mining Co.

Date JUN 13 1979 - 3:30 PM

Book 6048 Page 1357-1358



SCALE: 1" = 2000'



LAND DEPARTMENT

Witness my hand and Official Seal
day and year above written
By Babara Allen
Deputy

6048 PAGE 1358

(Supplemental unrecorded data on reverse.)

Supplemental
but unrecorded
data

CANYON 9. 100 Lode C
Date of Loc./Reloc. 5-10-79
Rec. in Book 6048 Page 1357-1358

Filed by:

ANAMAX MINING COMPANY (Owner)
P.O. Box 127
Sahuarita, Arizona 85629

APPROXIMATE LOCATION OF CLAIM:

	Section	Township		Range	
NE $\frac{1}{4}$	_____	T _____	S _____	R _____	E _____
NW $\frac{1}{4}$	_____	T _____	S _____	R _____	E _____
SE $\frac{1}{4}$	_____	T _____	S _____	R _____	E _____
SW $\frac{1}{4}$	8	T 18	S	R 16	E

G & SR B&M, Pima County, Arizona

ANAMAX MINING COMPANY
LAND DEPT.

7-3-79 ms & md

NOTICE OF MINING LOCATION
LODE CLAIM

A MC 47549

JUN 10 1979

TO ALL WHOM IT MAY CONCERN:

NOTICE IS HEREBY GIVEN that the CANYON NO. 101 lode mining claim has been located by Anamax Mining Company, an Arizona general partnership, whose address is P. O. Box 127, Sahuarita, Arizona 85629, on the 10th day of May, 1979.

This claim is 1475.0 feet long measured along the center-line of the claim and 590.0 feet wide. This notice is posted on the location monument at the NW corner of the claim and the location monument is in Section 8, Township 18 South, Range 16 East, G&SRB&M, and is 7.07 feet from the WEST end and 1467.93 feet from the EAST end of this claim.

The general course of this claim is from EAST to WEST.

This claim is located in HELVETIA Mining District, PIMA County, Arizona, and is located in Section(s) 8, Township 18 South, Range 16 East,

G&SRB&M. The locality of the claim with reference to some natural object or permanent monument whereby the claim can be identified is as follows:

from the SW corner of Section 8, Township 18 South,
Range 16 East, G&SR B&M, the claim is located about
2690 feet in an easterly direction.

All done in accordance with the laws of the United States and the laws of Arizona (Section 27-202, A.R.S., as amended by Chapter 177, Laws of 1978).

DATED AND POSTED on the ground the day and year first above written.

ANAMAX MINING COMPANY

Witnesses:

By Bert L. Reid Locator

Alfred Bustamante

STATE OF ARIZONA)
) ss.
County of Pima)

Witness my hand and Official Seal.

I hereby certify that the within instrument was filed for record in Pima County, State of Arizona, at the request of

County Recorder

Anamax Mining Company
P.O.Box 127, Sahuarita, AZ 85629

By _____ Deputy

on _____ at

Fee _____

No. _____

Book _____ Page _____

(Supplemental unrecorded data on reverse of attached plat.)

Filed by:

ANAMAX MINING COMPANY (Owner)

P.O. Box 127

Sahuarita, Arizona 85629

PLAT OF THE CANYON NO. 101 LODE CLAIM

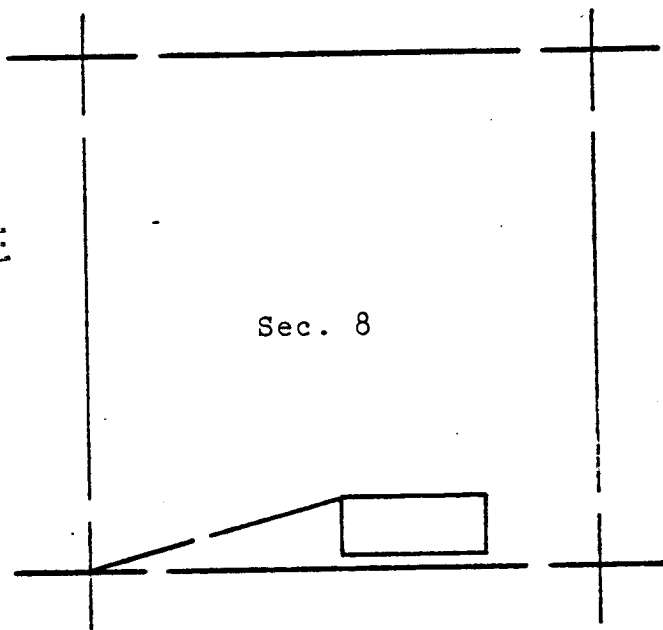
U.S. BLM Serial No. AMC _____

HELVETIA MINING DISTRICT

S 8 T 18 S R 16 E

G&SR B&M, PIMA COUNTY, ARIZ.

A MC 47549




RECORDED
 JUN 13 1979
 UNP

The surface boundaries of the claim are marked upon the ground as follows:
 Beginning at a 2x2 POST at a point in a N45°W direction
10.0 feet from the location monument (a 2x2 POST at which the location
 notice is posted) being the NORTHWEST corner of said claim; from which
 the SOUTHWEST corner of Section 8 bears S74°31'33"W
 a distance of 2687.24 feet; thence SOUTH 590.0 feet
 to a 2x2 POST being at the SOUTHWEST corner of said claim; thence
EAST 1475.0 feet to a 2x2 POST being at the SOUTHEAST
 corner of said claim; thence NORTH 590.0 feet to a 2x2 POST
 being at the NORTHEAST corner of said claim; thence WEST
1475.0 feet to the place of beginning.

067988

Fee 3.00

INDEXED	COPIES	BLOTTED
---------	--------	---------



SCALE: 1" = 2000'

State of Arizona }
County of Pima } ss

I hereby certify that the within instru-
ment was filed for record as request
of Anamax Mining Co.

Date JUN 13 1979 - 3 30 PM

Book 6048 Page 1359-1360

Witness my hand and Official Seal
day and year above written
IDA MARSH SMYTH County Recorder

By Barbara Allen
Deputy



LAND DEPARTMENT

6048 PAGE 1360

(Supplemental unrecorded data on reverse.)

Supplemental
but unrecorded
data

 CAN' NO. 101 Lode Claim
Date of Loc./~~Reloc.~~ 5-10-79
Rec. in Book 6048 Page 1359-1360

Filed by:

ANAMAX MINING COMPANY (Owner)
P.O. Box 127
Sahuarita, Arizona 85629

APPROXIMATE LOCATION OF CLAIM:

	Section	Township		Range	
NE $\frac{1}{4}$	<u> </u>	T <u> </u>	S <u> </u>	R <u> </u>	E <u> </u>
NW $\frac{1}{4}$	<u> </u>	T <u> </u>	S <u> </u>	R <u> </u>	E <u> </u>
SE $\frac{1}{4}$	<u> 8 </u>	T <u> 18 </u>	S <u> </u>	R <u> 16 </u>	E <u> </u>
SW $\frac{1}{4}$	<u> 8 </u>	T <u> 18 </u>	S <u> </u>	R <u> 16 </u>	E <u> </u>

G & SR B&M, Pima County, Arizona

ANAMAX MINING COMPANY
LAND DEPT.

7-3-79 ms & md

NOTICE OF MINING LOCATION
LODE CLAIM

A MC 47550

RECEIVED
MAY 17 1979
OFFICE

TO ALL WHOM IT MAY CONCERN:

NOTICE IS HEREBY GIVEN that the CANYON NO. 102 lode mining claim has been located by Anamax Mining Company, an Arizona general partnership, whose address is P. O. Box 127, Sahuarita, Arizona 85629, on the 10th day of May, 1979.

This claim is 1475.0 feet long measured along the center-line of the claim and 590.0 feet wide. This notice is posted on the location monument at the SE corner of the claim and the location monument is in Section 8, Township 18 South, Range 16 East, G&SRB&M, and is 7.07 feet from the EAST end and 1467.93 feet from the WEST end of this claim.

The general course of this claim is from EAST to WEST.

This claim is located in HELVETIA Mining District, PIMA County, Arizona, and is located in Section(s) 8, Township 18 South, Range 16 East,

G&SRB&M. The locality of the claim with reference to some natural object or permanent monument whereby the claim can be identified is as follows:

from the SW corner of Section 8, Township 18 South,
Range 16 East, G&SR B&M, the claim is located about
2680 feet in an easterly direction.

All done in accordance with the laws of the United States and the laws of Arizona (Section 27-202, A.R.S., as amended by Chapter 177, Laws of 1978).

DATED AND POSTED on the ground the day and year first above written.

ANAMAX MINING COMPANY

Witnesses:

By Bert L. Reid Locator

Alfred Bustamante

STATE OF ARIZONA)
) ss.
County of Pima)

Witness my hand and Official Seal.

I hereby certify that the within instrument was filed for record in Pima County, State of Arizona, at the request of
Anamax Mining Company
P.O.Box 127, Sahuarita, AZ 85629

County Recorder

By _____
Deputy

on _____ at

Fee _____

No. _____

Book _____ Page _____

(Supplemental unrecorded data on reverse of attached plat.)

Filed by:

ANAMAX MINING COMPANY (Owner)

P.O. Box 127

Sahuarita, Arizona 85629

PLAT OF THE CANYON NO. 102 LODE CLAIM

U.S. BLM Serial No. AMC _____

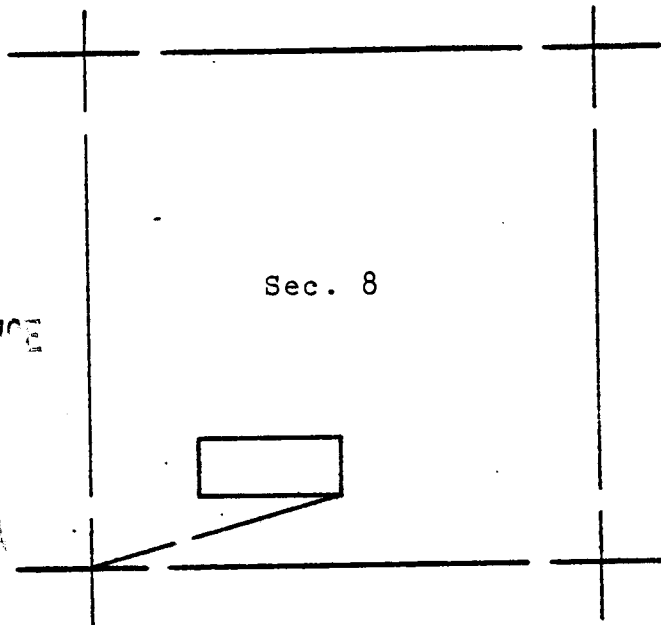
HELVETIA MINING DISTRICT

S 8 T 18 S R 16 E

G&SR B&M, PIMA COUNTY, ARIZ.

47550

A MC _____



RECORDED
 JUL 10 1979
 COUNTY RECORDER
 PIMA COUNTY

The surface boundaries of the claim are marked upon the ground as follows:
 Beginning at a 2x2 POST at a point in a S45°E direction
10.0 feet from the location monument (a 2x2 POST at which the location
 notice is posted) being the SOUTHEAST corner of said claim; from which
 the SOUTHWEST corner of Section 8 bears S74°31'33"W
 a distance of 2687.24 feet; thence NORTH 590.0 feet
 to a 2x2 POST being at the NORTHEAST corner of said claim; thence
WEST 1475.0 feet to a 2x2 POST being at the NORTHWEST
 corner of said claim; thence SOUTH 590.0 feet to a 2x2 POST
 being at the SOUTHWEST corner of said claim; thence EAST
1475.0 feet to the place of beginning.


067989

Fee 3.00

INDEXED	C PIES	BLOTTED
---------	--------	---------

State of Arizona }
County of Pima } ss

I hereby certify that the within instrument was filed for record as request
Of Anamax Mining Co.



SCALE: 1" = 2000'

Date JUN 13 1979 - 8:30 PM
 Book 6048 Page 1361-1362
 Witness my hand and Official Seal
 day and year above written
 ID- W. E. SMITH County Recorder
 By Bubba Allen
 Deputy



LAND DEPARTMENT

6048 PAGE 1362

[Supplemental unrecorded data on reverse]

Supplemental
but unrecorded
data

CANYON . 102 Lode Claim
Date of Loc./Reloc. 5-10-79
Rec. in Book 6048 Page 1361-1362

Filed by:

ANAMAX MINING COMPANY (Owner)
P.O. Box 127
Sahuarita, Arizona 85629

APPROXIMATE LOCATION OF CLAIM:

	Section	Township	Range
NE $\frac{1}{4}$	_____	T _____ S	R _____ E
NW $\frac{1}{4}$	_____	T _____ S	R _____ E
SE $\frac{1}{4}$	_____	T _____ S	R _____ E
SW $\frac{1}{4}$	<u>8</u>	T <u>18</u> S	R <u>16</u> E

G & SR B&M, Pima County, Arizona

ANAMAX MINING COMPANY
LAND DEPT.

7-3-79 ms & md

NOTICE OF MINING LOCATION
LODE CLAIM

A MC 47551

JUL 1979

TO ALL WHOM IT MAY CONCERN:

NOTICE IS HEREBY GIVEN that the CANYON NO. 103 lode mining claim has been located by Anamax Mining Company, an Arizona general partnership, whose address is P. O. Box 127, Sahuarita, Arizona 85629, on the 10th day of May, 1979.

This claim is 1475.0 feet long measured along the center-line of the claim and 590.0 feet wide. This notice is posted on the location monument at the SW corner of the claim and the location monument is in Section 8, Township 18 South, Range 16 East, G&SRB&M, and is 7.07 feet from the WEST end and 1467.93 feet from the EAST end of this claim.

The general course of this claim is from EAST to WEST.

This claim is located in HELVETIA Mining District, PIMA County, Arizona, and is located in Section(s) 8, Township 18 South, Range 16 East,

G&SRB&M. The locality of the claim with reference to some natural object or permanent monument whereby the claim can be identified is as follows:

from the SW corner of Section 8, Township 18 South,
Range 16 East, G&SR B&M, the claim is located about
2700 feet in an easterly direction.

All done in accordance with the laws of the United States and the laws of Arizona (Section 27-202, A.R.S., as amended by Chapter 177, Laws of 1978).

DATED AND POSTED on the ground the day and year first above written.

ANAMAX MINING COMPANY

Witnesses:

By Bert L. Reid Locator

Alfred Bustamante

STATE OF ARIZONA)
) ss.
County of Pima)

Witness my hand and Official Seal.

I hereby certify that the within instrument was filed for record in Pima County, State of Arizona, at the request of
Anamax Mining Company
P.O.Box 127, Sahuarita, AZ 85629

County Recorder

By _____
Deputy

on _____ at _____

Fee _____

No. _____

Book _____ Page _____

(Supplemental unrecorded data on reverse of attached plat.)

Filed by:

ANAMAX MINING COMPANY (Owner)

P.O. Box 127

Sahuarita, Arizona 85629

PLAT OF THE CANYON NO. 103 LODE CLAIM

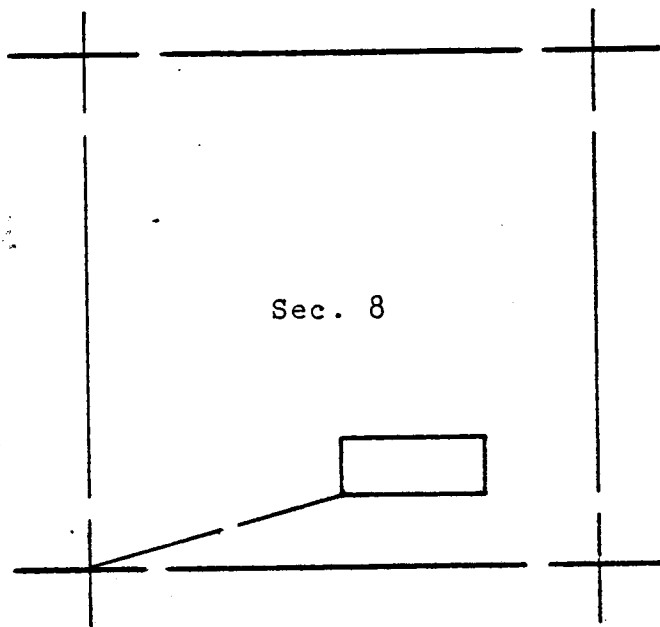
U.S. BLM Serial No. AMC _____

HELVETIA MINING DISTRICT

S 8 T 18 S R 16 E

A MC 4755

G&SR B&M, PIMA COUNTY, ARIZ.



FILED
 JUN 18 1979
 PIMA COUNTY ARIZ.

The surface boundaries of the claim are marked upon the ground as follows: Beginning at a 2x2 POST at a point in a S45°W direction 10.0 feet from the location monument (a 2x2 POST at which the location notice is posted) being the SOUTHWEST corner of said claim; from which the SOUTHWEST corner of Section 8 bears S74°31'33"W a distance of 2687.24 feet; thence NORTH 590.0 feet to a 2x2 POST being at the NORTHWEST corner of said claim; thence EAST 1475.0 feet to a 2x2 POST being at the NORTHEAST corner of said claim; thence SOUTH 590.0 feet to a 2x2 POST being at the SOUTHEAST corner of said claim; thence WEST 1475.0 feet to the place of beginning.

067990

Fee 3.00

INDEXED	COPIES	BLOTTED
---------	--------	---------

State of Arizona }
County of Pima } ss

I hereby certify that the within instrument was filed for record as request

Of Anamax Mining Co.


Date JUN 18 1979 - 3:30 PM

Book 6048 Page 1363-1364

Witness my hand and Official Seal day and year above written

IDA M. SMITH County Recorder

By Barbara Allen Deputy



SCALE: 1" = 2000'



LAND DEPARTMENT

6048 PAGE 1364

(Supplemental information data on reverse.)

Supplemental
but unrecorded
data

CANY NO. 103 Lo&a, Claim
Date of Loc./~~Reloc.~~ 5-10-79
Rec. in Book 6048 Page 1363-1364

Filed by:

ANAMAX MINING COMPANY (Owner)
P.O. Box 127
Sahuarita, Arizona 85629

APPROXIMATE LOCATION OF CLAIM:

	Section	Township	Range
NE $\frac{1}{4}$	_____	T _____ S	R _____ E
NW $\frac{1}{4}$	_____	T _____ S	R _____ E
SE $\frac{1}{4}$	8	T 18 S	R 16 E
SW $\frac{1}{4}$	8	T 18 S	R 16 E

G & SR B&M, Pima County, Arizona

ANAMAX MINING COMPANY
LAND DEPT.

7-3-79 ms & md

NOTICE OF MINING LOCATION
LODE CLAIM

A MC 17552

TO ALL WHOM IT MAY CONCERN:

NOTICE IS HEREBY GIVEN that the CANYON NO. 104 lode mining claim has been located by Anamax Mining Company, an Arizona general partnership, whose address is P. O. Box 127, Sahuarita, Arizona 85629, on the 11th day of May, 1979.

This claim is 1475.0 feet long measured along the center-line of the claim and 590.0 feet wide. This notice is posted on the location monument at the NE corner of the claim and the location monument is in Section 8, Township 18 South, Range 16 East, G&SRB&M, and is 7.07 feet from the EAST end and 1467.93 feet from the WEST end of this claim.

The general course of this claim is from EAST to WEST.

This claim is located in HELVETIA Mining District, PIMA County, Arizona, and is located in Section(s) 8, Township 18 South, Range 16 East,

G&SRB&M. The locality of the claim with reference to some natural object or permanent monument whereby the claim can be identified is as follows:

from the SW corner of Section 8, Township 18 South,
Range 16 East, G&SR B&M, the claim is located about
3200 feet in a north-easterly direction.

All done in accordance with the laws of the United States and the laws of Arizona (Section 27-202, A.R.S., as amended by Chapter 177, Laws of 1978).

DATED AND POSTED on the ground the day and year first above written.

ANAMAX MINING COMPANY

Witnesses:

By Bob L. Reid Locator

Agred Bustamente

STATE OF ARIZONA)
) ss.
County of Pima)

Witness my hand and Official Seal.

I hereby certify that the within instrument was filed for record in Pima County, State of Arizona, at the request of

County Recorder

Anamax Mining Company
P.O.Box 127, Sahuarita, AZ 85629

By _____
Deputy

on _____ at _____

Fee _____

No. _____

Book _____ Page _____

(Supplemental unrecorded data on reverse of attached plat.)

Filed by:

ANAMAX MINING COMPANY (Owner)

P.O. Box 127

Sahuarita, Arizona 85629

PLAT OF THE CANYON NO. 104 LODE CLAIM

U.S. BLM Serial No. AMC _____

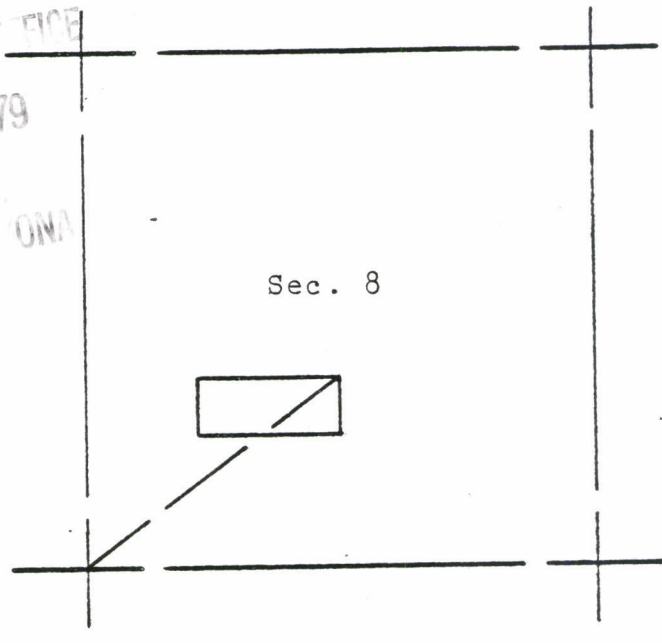
HELVETIA MINING DISTRICT

S 8 T 18 S R 16 E

A MC 4755

G&SR B&M, PIMA COUNTY, ARIZ.

FILED
JUL 9 1979
OFFICE
ONA



The surface boundaries of the claim are marked upon the ground as follows:
Beginning at a 2x2 POST at a point in a N45°E direction
10.0 feet from the location monument (a 2x2 POST at which the location
notice is posted) being the NORTHEAST corner of said claim; from which
the SOUTHWEST corner of Section 8 bears S53°46'42"W
a distance of 3210.25 feet; thence SOUTH 590.0 feet
to a 2x2 POST being at the SOUTHEAST corner of said claim; thence
WEST 1475.0 feet to a 2x2 POST being at the SOUTHWEST
corner of said claim; thence NORTH 590.0 feet to a 2x2 POST
being at the NORTHWEST corner of said claim; thence EAST
1475.0 feet to the place of beginning.

Fee 3.00 067991


INDEXED	COPIES	BLOTTED
---------	--------	---------

State of Arizona }
County of Pima } ss

I hereby certify that the within instru-
ment was filed for record as request
Of Desmet Mining Co.
Date JUN 13 1979 - 3:30 PM

Book 6048 Page 1365-1366

Witness my hand and Official Seal
day and year above written
IDA M. E. SMYTH County Recorder
By Barbara Allen
Deputy



SCALE: 1" = 2000'



6048 PAGE 1366

(Supplemental unrecorded data on reverse.)

Supplemental
but unrecorded
data

CANYON No. 104 Lode Claim
Date of Loc./Reloc. 5-11-79
Rec. in Book 6048 Page 1365-1366

Filed by:

ANAMAX MINING COMPANY (Owner)
P.O. Box 127
Sahuarita, Arizona 85629

APPROXIMATE LOCATION OF CLAIM:

	Section	Township	Range
NE $\frac{1}{4}$	_____	T _____ S	R _____ E
NW $\frac{1}{4}$	_____	T _____ S	R _____ E
SE $\frac{1}{4}$	_____	T _____ S	R _____ E
SW $\frac{1}{4}$	8	T 18 S	R 16 E

G & SR B&M, Pima County, Arizona

ANAMAX MINING COMPANY
LAND DEPT.

7-3-79 ms & md

NOTICE OF MINING LOCATION
LODE CLAIM

JUL 9 1979

A MC 47553

TO ALL WHOM IT MAY CONCERN:

NOTICE IS HEREBY GIVEN that the CANYON NO. 105 lode mining claim has been located by Anamax Mining Company, an Arizona general partnership, whose address is P. O. Box 127, Sahuarita, Arizona 85629, on the 11th day of May, 1979.

This claim is 1475.0 feet long measured along the center-line of the claim and 590.0 feet wide. This notice is posted on the location monument at the NW corner of the claim and the location monument is in Section 8, Township 18 South, Range 16 East, G&SRB&M, and is 7.07 feet from the WEST end and 1467.93 feet from the EAST end of this claim.

The general course of this claim is from EAST to WEST.

This claim is located in HELVETIA Mining District, PIMA County, Arizona, and is located in Section(s) 8, Township 18 South, Range 16 East,

G&SRB&M. The locality of the claim with reference to some natural object or permanent monument whereby the claim can be identified is as follows:

from the SW corner of Section 8, Township 18 South,
Range 16 East, G&SR B&M, the claim is located about
3210 feet in a north-easterly direction.

All done in accordance with the laws of the United States and the laws of Arizona (Section 27-202, A.R.S., as amended by Chapter 177, Laws of 1978).

DATED AND POSTED on the ground the day and year first above written.

ANAMAX MINING COMPANY

Witnesses:

By Bert L. Reid Locator

Ayres Bustamante

STATE OF ARIZONA)
County of Pima) ss.

Witness my hand and Official Seal.

I hereby certify that the within instrument was filed for record in Pima County, State of Arizona, at the request of Anamax Mining Company P.O.Box 127, Sahuarita, AZ 85629

County Recorder

By _____ Deputy

on _____ at

Fee _____

No. _____

Book _____ Page _____

(Supplemental unrecorded data on reverse of attached plat.)

Filed by:

ANAMAX MINING COMPANY (Owner)

P.O. Box 127

Sahuarita, Arizona 85629

PLAT OF THE _____ CANYON NO. 105 _____ LODE CLAIM

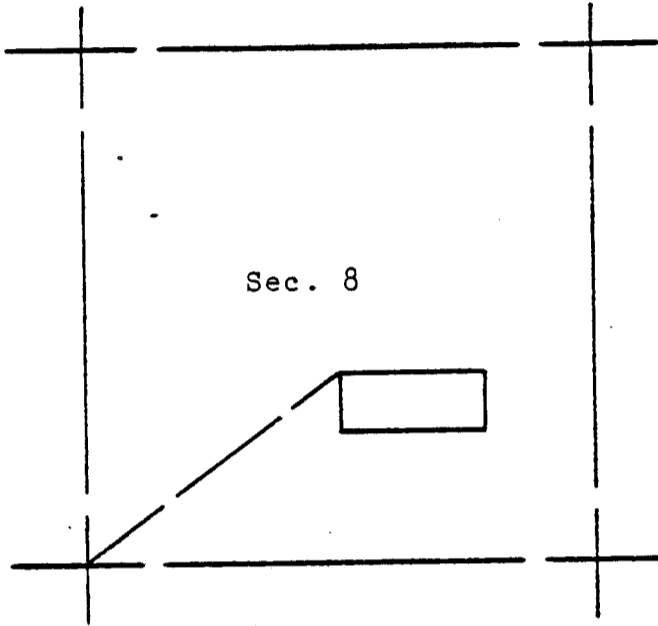
U.S. BLM Serial No. AMC _____

HELVETIA MINING DISTRICT

S 8 T 18 S R 16 E

AMC 47553

G&SR B&M, PIMA COUNTY, ARIZ.



RECORDED
 JUN 13 1979
 COUNTY REC'D


(Supplemental unrecorded data on reverse.)

The surface boundaries of the claim are marked upon the ground as follows:
 Beginning at a 2x2 POST at a point in a N45°W direction
10.0 feet from the location monument (a 2x2 POST at which the location
 notice is posted) being the NORTHWEST corner of said claim; from which
 the SOUTHWEST corner of Section 8 bears S53°46'42"W
 a distance of 3210.25 feet; thence SOUTH 590.0 feet
 to a 2x2 POST being at the SOUTHWEST corner of said claim; thence
EAST 1475.0 feet to a 2x2 POST being at the SOUTHEAST
 corner of said claim; thence NORTH 590.0 feet to a 2x2 POST
 being at the NORTHEAST corner of said claim; thence WEST
1475.0 feet to the place of beginning.

067992

Fee 3.00

INDEXED	COPIES	BLOTTED
---------	--------	---------



SCALE: 1" = 2000'

State of Arizona }
County of Pima } ss

I hereby certify that the within instru-
ment was filed for record as request

Date JUN 13 1979 - 9:30 PM

Book 6048 Page 1367-1368

Witness my hand and Official Seal
 day and year above written
 IDA MAE SMITH County Recorder
 By Barbara Allen
 Deputy



LAND DEPARTMENT

6048 PAGE 1368

Supplemental
but unrecorded
data

CAN NO. 105 Lode Claim

Date of Loc./~~Reloc.~~ 5-11-79

Rec. in Book 6048 Page 1367-1368

Filed by:

ANAMAX MINING COMPANY (Owner)
P.O. Box 127
Sahuarita, Arizona 85629

APPROXIMATE LOCATION OF CLAIM:

	Section	Township	Range
NE $\frac{1}{4}$	_____	T _____ S	R _____ E
NW $\frac{1}{4}$	_____	T _____ S	R _____ E
SE $\frac{1}{4}$	8	T 18 S	R 16 E
SW $\frac{1}{4}$	8	T 18 S	R 16 E

G & SR B&M, Pima County, Arizona

ANAMAX MINING COMPANY
LAND DEPT.

7-3-79 ms & md

JUL 9 1979

NOTICE OF MINING LOCATION
LODE CLAIM

A MC 47554

TO ALL WHOM IT MAY CONCERN:

NOTICE IS HEREBY GIVEN that the CANYON NO. 106 lode mining claim has been located by Anamax Mining Company, an Arizona general partnership, whose address is P. O. Box 127, Sahuarita, Arizona 85629, on the 11th day of May, 1979.

This claim is 1475.0 feet long measured along the center-line of the claim and 590.0 feet wide. This notice is posted on the location monument at the SE corner of the claim and the location monument is in Section 8, Township 18 South, Range 16 East, G&SRB&M, and is 7.07 feet from the EAST end and 1467.93 feet from the WEST end of this claim.

The general course of this claim is from EAST to WEST.

This claim is located in HELVETIA Mining District, PIMA County, Arizona, and is located in Section(s) 8, Township 18 South, Range 16 East,

G&SRB&M. The locality of the claim with reference to some natural object or permanent monument whereby the claim can be identified is as follows:

from the SW corner of Section 8, Township 18 South,
Range 16 East, G&SR B&M, the claim is located about
3210 feet in a north-easterly direction.

All done in accordance with the laws of the United States and the laws of Arizona (Section 27-202, A.R.S., as amended by Chapter 177, Laws of 1978).

DATED AND POSTED on the ground the day and year first above written.

ANAMAX MINING COMPANY

Witnesses:

By Bert L. Reid Locator

Alfred Bustamante

STATE OF ARIZONA)
County of Pima) ss.

Witness my hand and Official Seal.

I hereby certify that the within instrument was filed for record in Pima County, State of Arizona, at the request of

County Recorder

Anamax Mining Company
P.O.Box 127, Sahuarita, AZ 85629

By _____ Deputy

on _____ at

Fee _____

No. _____

Book _____ Page _____

(Supplemental unrecorded data on reverse of attached plat.)

Filed by:

ANAMAX MINING COMPANY (Owner)
P.O. Box 127
Sahuarita, Arizona 85629

PLAT OF THE CANYON NO. 106 LODE CLAIM

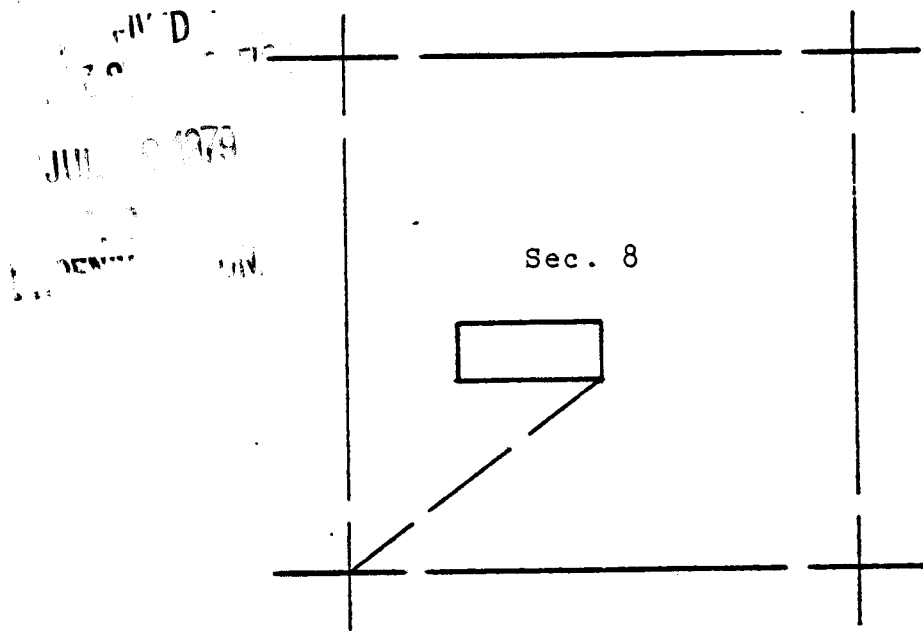
U.S. BLM Serial No. AMC _____

HELVETIA MINING DISTRICT

S 8 T 18 S R 16 E

A MC 47554

G&SR B&M, PIMA COUNTY, ARIZ.




The surface boundaries of the claim are marked upon the ground as follows:
 Beginning at a 2x2 POST at a point in a S45°E direction
10.0 feet from the location monument (a 2x2 POST at which the location
 notice is posted) being the SOUTHEAST corner of said claim; from which
 the SOUTHWEST corner of Section 8 bears S53°46'42"W
 a distance of 3210.25 feet; thence NORTH 590.0 feet
 to a 2x2 POST being at the NORTHEAST corner of said claim; thence
WEST 1475.0 feet to a 2x2 POST being at the NORTHWEST
 corner of said claim; thence SOUTH 590.0 feet to a 2x2 POST
 being at the SOUTHWEST corner of said claim; thence EAST
1475.0 feet to the place of beginning.

067993

Fee 3.00

INDEXED	COPIES	BLOTTED
---------	--------	---------



SCALE: 1" = 2000'

State of Arizona }
County of Pima } ss

I hereby certify that the within instrument was filed for record as request

Of Anamax Mining Co.

Date JUN 13 1979 - 3 20 PM

Book 6048 Page 1369-1370

Witness my hand and Official Seal
 day and year above written
 IDA MAE SMYTH County Recorder
 By Barbara Allen
 Deputy



LAND DEPARTMENT

6048 PAGE 1370

(Supplemental unrecorded data on reverse.)

Supplemental
but unrecorded
data

CAN NO. 106 Lode Claim
Date of Loc./Reloc. 5-11-79
Rec. in Book 6048 Page 1369-1370

Filed by:
ANAMAX MINING COMPANY (Owner)
P.O. Box 127
Sahuarita, Arizona 85629

APPROXIMATE LOCATION OF CLAIM:

	Section	Township		Range	
NE $\frac{1}{4}$	_____	T _____	S _____	R _____	E _____
NW $\frac{1}{4}$	_____	T _____	S _____	R _____	E _____
SE $\frac{1}{4}$	_____	T _____	S _____	R _____	E _____
SW $\frac{1}{4}$	8	T 18	S	R 16	E

G & SR B&M, Pima County, Arizona

ANAMAX MINING COMPANY
LAND DEPT.
7-3-79 ms & md

NOTICE OF MINING LOCATION
LODE CLAIM

A MC 47555

TO ALL WHOM IT MAY CONCERN:

NOTICE IS HEREBY GIVEN that the CANYON NO. 107 lode mining claim has been located by Anamax Mining Company, an Arizona general partnership, whose address is P. O. Box 127, Sahuarita, Arizona 85629, on the 11th day of May, 1979.

This claim is 1475.0 feet long measured along the center-line of the claim and 590.0 feet wide. This notice is posted on the location monument at the sw corner of the claim and the location monument is in Section 8, Township 18 South, Range 16 East, G&SRB&M, and is 7.07 feet from the WEST end and 1467.93 feet from the EAST end of this claim.

The general course of this claim is from EAST to WEST.

This claim is located in HELVETIA Mining District, PIMA County, Arizona, and is located in Section(s) 8, Township 18 South, Range 16 East,

G&SRB&M. The locality of the claim with reference to some natural object or permanent monument whereby the claim can be identified is as follows:

from the SW corner of Section 8, Township 18 South,

Range 16 East, G&SR B&M, the claim is located about

3220 feet in a north-easterly direction.

All done in accordance with the laws of the United States and the laws of Arizona (Section 27-202, A.R.S., as amended by Chapter 177, Laws of 1978).

DATED AND POSTED on the ground the day and year first above written.

ANAMAX MINING COMPANY

Witnesses:

By Bert L. Reid Locator

Alfred Bustamante

STATE OF ARIZONA)
) ss.
County of Pima)

Witness my hand and Official Seal.

I hereby certify that the within instrument was filed for record in Pima County, State of Arizona, at the request of Anamax Mining Company P.O.Box 127, Sahuarita, AZ 85629

County Recorder

on _____ at _____

By _____ Deputy

No. _____

Fee _____

Book _____ Page _____

(Supplemental unrecorded data on reverse of attached plat.)

Filed by:

ANAMAX MINING COMPANY (Owner)

P.O. Box 127

Sahuarita, Arizona 85629

PLAT OF THE CANYON NO. 107 LODE CLAIM

U.S. BLM Serial No. AMC _____

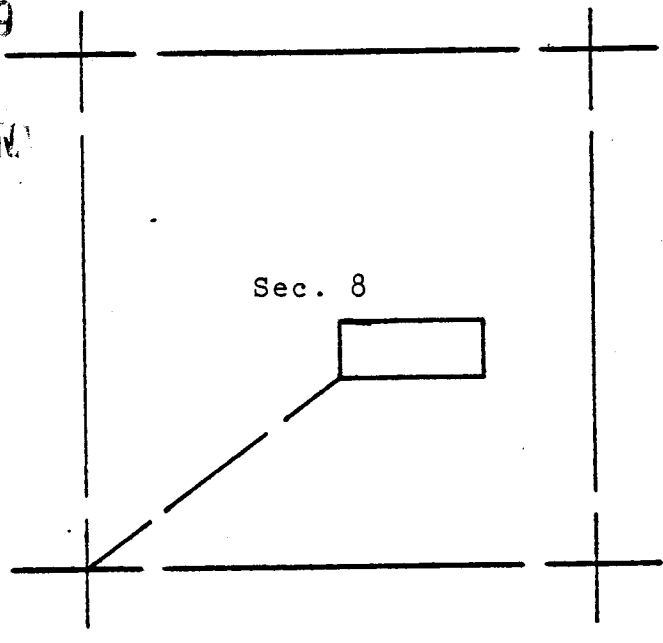
HELVETIA MINING DISTRICT

S 8 T 18 S R 16 E

AMC 47555

70
D
G&SR B&M, PIMA COUNTY, ARIZ.

JUL 1979




The surface boundaries of the claim are marked upon the ground as follows:
 Beginning at a 2x2 POST at a point in a S45°W direction
10.0 feet from the location monument (a 2x2 POST at which the location
 notice is posted) being the SOUTHWEST corner of said claim; from which
 the SOUTHWEST corner of Section 8 bears S53°46'42"W
 a distance of 3210.25 feet; thence NORTH 590.0 feet
 to a 2x2 POST being at the NORTHWEST corner of said claim; thence
EAST 1475.0 feet to a 2x2 POST being at the NORTHEAST
 corner of said claim; thence SOUTH 590.0 feet to a 2x2 POST
 being at the SOUTHEAST corner of said claim; thence WEST
1475.0 feet to the place of beginning.

067994

Fee 3.00

INDEXED	COPIES	BLOTTED
---------	--------	---------



SCALE: 1" = 2000'

State of Arizona }
County of Pima } ss

I hereby certify that the within instrument was filed for record as request

Of Anamax Mining Co.


Date JUN 13 1979 8:00 PM

Book 6048 Page 1371-1372

Witness my hand and Official Seal day and year above written

ID. NEE SMYTH County Recorder

by Barbara Allen
Deputy



6048 PAGE 1372

(Supplemental unrecorded data on reverse.)

Supplemental
but unrecorded
data

 CANY NO. 107 Lode Claim
Date of Loc./~~Reloc.~~ 5-11-79
Rec. in Book 6048 Page 1371-1372

Filed by:

ANAMAX MINING COMPANY (Owner)
P.O. Box 127
Sahuarita, Arizona 85629

APPROXIMATE LOCATION OF CLAIM:

	Section	Township		Range	
NE $\frac{1}{4}$	<u> </u>	T <u> </u>	S	R <u> </u>	E
NW $\frac{1}{4}$	<u> </u>	T <u> </u>	S	R <u> </u>	E
SE $\frac{1}{4}$	<u> 8 </u>	T <u> 18 </u>	S	R <u> 16 </u>	E
SW $\frac{1}{4}$	<u> 8 </u>	T <u> 18 </u>	S	R <u> 16 </u>	E

G & SR B&M, Pima County, Arizona

ANAMAX MINING COMPANY
LAND DEPT.

 7-3-79 ms & md

OFFICE OF MINING LOCATION
LODE CLAIM

JUL 1979

A MC 47556

TO ALL WHOM IT MAY CONCERN:

NOTICE IS HEREBY GIVEN that the CANYON NO. 108 lode mining claim has been located by Anamax Mining Company, an Arizona general partnership, whose address is P. O. Box 127, Sahuarita, Arizona 85629, on the 11th day of May, 1979.

This claim is 1475.0 feet long measured along the center-line of the claim and 590.0 feet wide. This notice is posted on the location monument at the NE corner of the claim and the location monument is in Section 8, Township 18 South, Range 16 East, G&SRB&M, and is 7.07 feet from the EAST end and 1467.93 feet from the WEST end of this claim.

The general course of this claim is from EAST to WEST.

This claim is located in HELVETIA Mining District, PIMA County, Arizona, and is located in Section(s) 8, Township 18 South, Range 16 East,

G&SRB&M. The locality of the claim with reference to some natural object or permanent monument whereby the claim can be identified is as follows:

from the SW corner of Section 8, Township 18 South,

Range 16 East, G&SR B&M, the claim is located about

4010 feet in a north-easterly direction.

All done in accordance with the laws of the United States and the laws of Arizona (Section 27-202, A.R.S., as amended by Chapter 177, Laws of 1978).

DATED AND POSTED on the ground the day and year first above written.

ANAMAX MINING COMPANY

Witnesses:

By Bert L. Reid Locator

Alfred Bustamante

STATE OF ARIZONA)
) ss.
County of Pima)

Witness my hand and Official Seal.

I hereby certify that the within instrument was filed for record in Pima County, State of Arizona, at the request of Anamax Mining Company P.O.Box 127, Sahuarita, AZ 85629

County Recorder

on _____ at _____

By _____ Deputy

No. _____

Fee _____

Book _____ Page _____

6048-1373

Form 4-1-79

(Supplemental unrecorded data on reverse of attached plat.)

Filed by:

ANAMAX MINING COMPANY (Owner)

P.O. Box 127

Sahuarita, Arizona 85629

PLAT OF THE CANYON NO. 108 LODE CLAIM

U.S. BLM Serial No. AMC _____

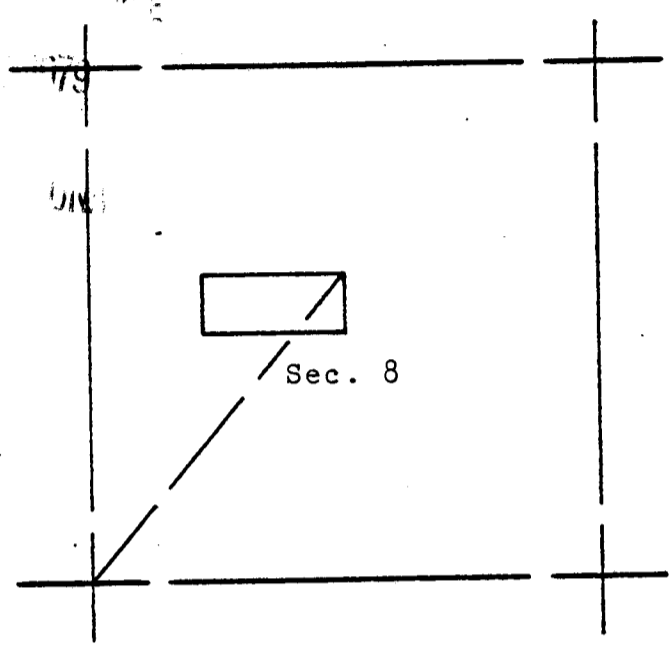
HELVETIA MINING DISTRICT

S 8 T 18 S R 16 E

AMC 47556

G&SR B&M, PIMA COUNTY, ARIZ.

JUN 13 1979
OFFICE




The surface boundaries of the claim are marked upon the ground as follows:
Beginning at a 2x2 POST at a point in a N45°E direction
10.0 feet from the location monument (a 2x2 POST at which the location
notice is posted) being the NORTHEAST corner of said claim; from which
the SOUTHWEST corner of Section 8 bears S40°05'12"W
a distance of 4021.81 feet; thence SOUTH 590.0 feet
to a 2x2 POST being at the SOUTHEAST corner of said claim; thence
WEST 1475.0 feet to a 2x2 POST being at the SOUTHWEST
corner of said claim; thence NORTH 590.0 feet to a 2x2 POST
being at the NORTHWEST corner of said claim; thence EAST
1475.0 feet to the place of beginning.

067995

Fee 3.00

INDEXED	COPIES	BLOTTED
---------	--------	---------



State of Arizona }
County of Pima } ss

I hereby certify that the within instrument was filed for record as request
Of Granat Mining Co.


Date JUN 13 1979 - 3 30 PM

Book 6048 Page 1373-1374

Witness my hand and Official Seal
day and year above written
ID: MAE SMYTH, County Recorder
By Barbara Allen
Deputy



SCALE: 1" = 2000'



6048 PAGE 1374

Supplemental unrecorded data on reverse.

Supplemental
but unrecorded
data

C YON NO. 108 Lode Claim
Date of Loc./~~Reloc.~~ 5-11-79
Rec. in Book 6048 Page 1373-1374

Filed by:

ANAMAX MINING COMPANY (Owner)
P.O. Box 127
Sahuarita, Arizona 85629

APPROXIMATE LOCATION OF CLAIM:

	Section	Township		Range	
NE $\frac{1}{4}$	_____	T _____	S _____	R _____	E _____
NW $\frac{1}{4}$	8	T 18	S _____	R 16	E _____
SE $\frac{1}{4}$	_____	T _____	S _____	R _____	E _____
SW $\frac{1}{4}$	8	T 18	S _____	R 16	E _____

G & SR B&M, Pima County, Arizona

ANAMAX MINING COMPANY
LAND DEPT.

7-3-79 ms & md

NOTICE OF MINING LOCATION
LODE CLAIM

A MC 47557

TO ALL WHOM IT MAY CONCERN:

NOTICE IS HEREBY GIVEN that the CANYON NO. 109 lode mining claim has been located by Anamax Mining Company, an Arizona general partnership, whose address is P. O. Box 127, Sahuarita, Arizona 85629, on the 11th day of May, 1979.

This claim is 1475.0 feet long measured along the center-line of the claim and 590.0 feet wide. This notice is posted on the location monument at the NW corner of the claim and the location monument is in Section 8, Township 18 South, Range 16 East, G&SRB&M, and is 7.07 feet from the WEST end and 1467.93 feet from the EAST end of this claim.

The general course of this claim is from EAST to WEST.

This claim is located in HELVETIA Mining District, PIMA County, Arizona, and is located in Section(s) 8, Township 18 South, Range 16 East,

G&SRB&M. The locality of the claim with reference to some natural object or permanent monument whereby the claim can be identified is as follows:

from the SW corner of Section 8, Township 18 South,
Range 16 East, G&SR B&M, the claim is located about
4020 feet in a north-easterly direction.

All done in accordance with the laws of the United States and the laws of Arizona (Section 27-202, A.R.S., as amended by Chapter 177, Laws of 1978).

DATED AND POSTED on the ground the day and year first above written.

ANAMAX MINING COMPANY

Witnesses:

By Bert S. Reid Locator

Alfred Bustamante

STATE OF ARIZONA)
County of Pima) ss.

Witness my hand and Official Seal.

I hereby certify that the within instrument was filed for record in Pima County, State of Arizona, at the request of

County Recorder

Anamax Mining Company
P.O.Box 127, Sahuarita, AZ 85629

By _____ Deputy

on _____ at

Fee _____

No. _____

Book _____ Page _____

(Supplemental unrecorded data on reverse of attached plat.)

Filed by:

ANAMAX MINING COMPANY (Owner)
P.O. Box 127
Sahuarita, Arizona 85629

PLAT OF THE CANYON NO. 109 LODE CLAIM

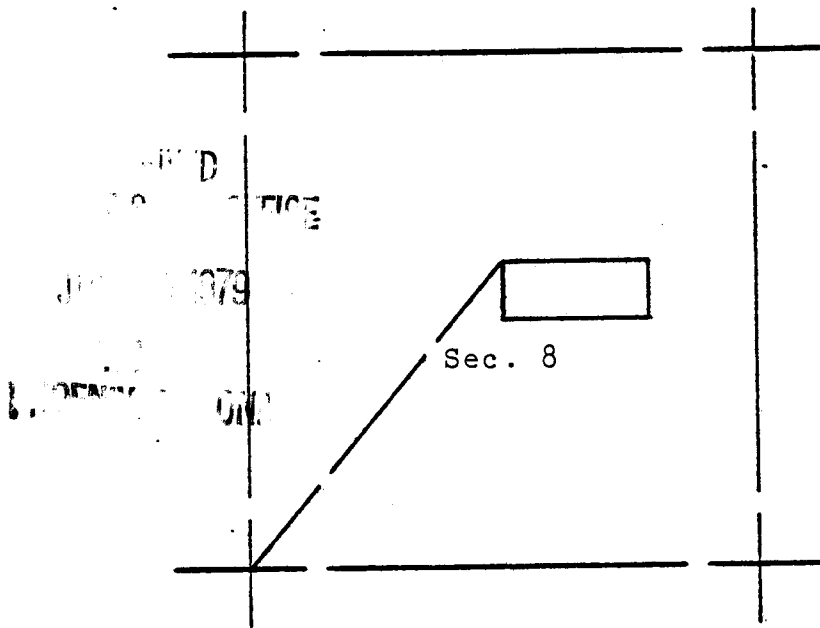
U.S. BLM Serial No. AMC _____

HELVETIA MINING DISTRICT

S 8 T 18 S R 16 E

G&SR B&M, PIMA COUNTY, ARIZ.

AMC 47557




The surface boundaries of the claim are marked upon the ground as follows:
 Beginning at a 2x2 POST at a point in a N45°W direction
10.0 feet from the location monument (a 2x2 POST at which the location
 notice is posted) being the NORTHWEST corner of said claim; from which
 the SOUTHWEST corner of Section 8 bears S40°05'12\"W
 a distance of 4021.81 feet; thence SOUTH 590.0 feet
 to a 2x2 POST being at the SOUTHWEST corner of said claim; thence
EAST 1475.0 feet to a 2x2 POST being at the SOUTHEAST
 corner of said claim; thence NORTH 590.0 feet to a 2x2 POST
 being at the NORTHEAST corner of said claim; thence WEST
1475.0 feet to the place of beginning.

067996

Fee 3.00

INDEXED	COPIES	BLOTTED
---------	--------	---------



SCALE: 1" = 2000'

State of Arizona }
County of Pima } ss

I hereby certify that the within instru-
ment was filed for record as request

Of Anamax Mining Co.

Date JUN 13 1979 - 3 30 PM

Book 6048 Page 1375-1376

Witness my hand and Official Seal
day and year above written

IDA M. E. SMYTH County Recorder

By Barbara Allen
Deputy



LAND DEPARTMENT

6048 PAGE 1376

(Supplemental unrecorded data on reverse T)

Supplemental
but unrecorded
data

CANY NO. 109 Lode Claim
Date of Loc./Reloc. 5-11-79
Rec. in Book 6048 Page 1375-1376

Filed by:

ANAMAX MINING COMPANY (Owner)
P.O. Box 127
Sahuarita, Arizona 85629

APPROXIMATE LOCATION OF CLAIM:

	Section	Township			Range		
NE $\frac{1}{4}$	<u>8</u>	T	<u>18</u>	S	R	<u>16</u>	E
NW $\frac{1}{4}$	<u>8</u>	T	<u>18</u>	S	R	<u>16</u>	E
SE $\frac{1}{4}$	<u>8</u>	T	<u>18</u>	S	R	<u>16</u>	E
SW $\frac{1}{4}$	<u>8</u>	T	<u>18</u>	S	R	<u>16</u>	E

G & SR B&M, Pima County, Arizona

ANAMAX MINING COMPANY
LAND DEPT.

7-3-79 ms & md

(Supplemental unrecorded data on reverse of attached plat.)

NOTICE OF MINING LOCATION
LODE CLAIM

47558

A MC _____

JUN 1979

TO ALL WHOM IT MAY CONCERN:

NOTICE IS HEREBY GIVEN that the CANYON NO. 110 lode mining claim has been located by Anamax Mining Company, an Arizona general partnership, whose address is P. O. Box 127, Sahuarita, Arizona 85629, on the 11th day of May, 1979.

This claim is 1475.0 feet long measured along the center-line of the claim and 590.0 feet wide. This notice is posted on the location monument at the SE corner of the claim and the location monument is in Section 8, Township 18 South, Range 16 East, G&SRB&M, and is 7.07 feet from the EAST end and 1467.93 feet from the WEST end of this claim.

The general course of this claim is from EAST to WEST.

This claim is located in HELVETIA Mining District, PIMA County, Arizona, and is located in Section(s) 8, Township 18 South, Range 16 East,

G&SRB&M. The locality of the claim with reference to some natural object or permanent monument whereby the claim can be identified is as follows:

from the SW corner of Section 8, Township 18 South,
Range 16 East, G&SR B&M, the claim is located about
4020 feet in a north-easterly direction.

All done in accordance with the laws of the United States and the laws of Arizona (Section 27-202, A.R.S., as amended by Chapter 177, Laws of 1978).

DATED AND POSTED on the ground the day and year first above written.

ANAMAX MINING COMPANY

Witnesses:

By Bert L. Reid Locator

Alfred Bertamonte

STATE OF ARIZONA)
) ss.
County of Pima)

Witness my hand and Official Seal.

I hereby certify that the within instrument was filed for record in Pima County, State of Arizona, at the request of

County Recorder

Anamax Mining Company
P.O.Box 127, Sahuarita, AZ 85629

By _____ Deputy

on _____ at

Fee _____

No. _____

Book _____ Page _____

Filed by:

ANAMAX MINING COMPANY (Owner)

P.O. Box 127

Sahuarita, Arizona 85629

PLAT OF THE CANYON NO. 110 LODE CLAIM

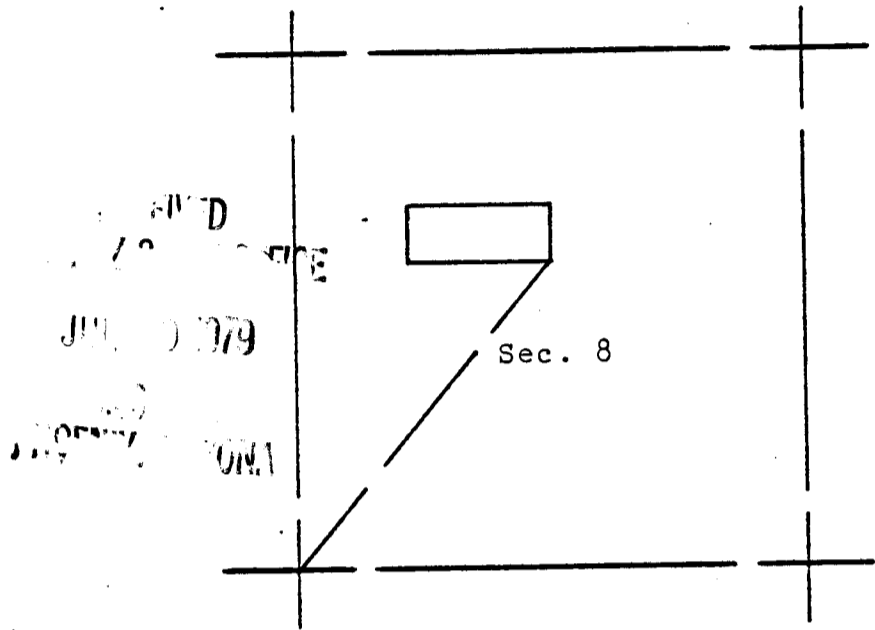
U.S. BLM Serial No. AMC _____

HELVETIA MINING DISTRICT

S 8 T 18 S R 16 E

AMC 47558

G&SR B&M, PIMA COUNTY, ARIZ.




The surface boundaries of the claim are marked upon the ground as follows:
 Beginning at a 2x2 POST at a point in a S45°E direction
10.0 feet from the location monument (a 2x2 POST at which the location
 notice is posted) being the SOUTHEAST corner of said claim; from which
 the SOUTHWEST corner of Section 8 bears S40°05'12"W
 a distance of 4021.81 feet; thence NORTH 590.0 feet
 to a 2x2 POST being at the NORTHEAST corner of said claim; thence
WEST 1475.0 feet to a 2x2 POST being at the NORTHWEST
 corner of said claim; thence SOUTH 590.0 feet to a 2x2 POST
 being at the SOUTHWEST corner of said claim; thence EAST
1475.0 feet to the place of beginning.

067997

Fee 3.00

INDEXED	COPIES	BLOTTED
---------	--------	---------



State of Arizona }
County of Pima } ss

I hereby certify that the within instrument was filed for record as request

Of Anamax Mining Co.

Date JUN 13 1979 - 3 30 PM

Book 6048 Page 1377-1378

Witness my hand and Official Seal day and year above written

IDA MAE SMYTH County Recorder

By Bubba Allen Deputy



SCALE: 1" = 2000'



LAND DEPARTMENT

6048 PAGE 1378

(Supplemental unrecorded data on reverse.)

Supplemental
but unrecorded
data

CANYON . 110 Lode Claim
Date of Loc./Reloc. 5-11-79
Rec. in Book 6048 Page 1377-1378

Filed by:

ANAMAX MINING COMPANY (Owner)
P.O. Box 127
Sahuarita, Arizona 85629

APPROXIMATE LOCATION OF CLAIM:

	Section	Township	Range
NE $\frac{1}{4}$	_____	T _____ S	R _____ E
NW $\frac{1}{4}$	8	T 18 S	R 16 E
SE $\frac{1}{4}$	_____	T _____ S	R _____ E
SW $\frac{1}{4}$	_____	T _____ S	R _____ E

G & SR B&M, Pima County, Arizona

ANAMAX MINING COMPANY
LAND DEPT.

7-3-79 ms & md

NOTICE OF MINING LOCATION
LODE CLAIM

A MC 47559

TO ALL WHOM IT MAY CONCERN:

NOTICE IS HEREBY GIVEN that the CANYON NO. 111 lode mining claim has been located by Anamax Mining Company, an Arizona general partnership, whose address is P. O. Box 127, Sahuarita, Arizona 85629, on the 11th day of May, 1979.

This claim is 1475.0 feet long measured along the center-line of the claim and 590.0 feet wide. This notice is posted on the location monument at the SW corner of the claim and the location monument is in Section 8, Township 18 South, Range 16 East, G&SRB&M, and is 7.07 feet from the WEST end and 1467.93 feet from the EAST end of this claim.

The general course of this claim is from EAST to WEST.

This claim is located in HELVETIA Mining District, PIMA County, Arizona, and is located in Section(s) 8, Township 18 South, Range 16 East,

G&SRB&M. The locality of the claim with reference to some natural object or permanent monument whereby the claim can be identified is as follows:

from the SW corner of Section 8, Township 18 South,
Range 16 East, G&SR B&M, the claim is located about
4030 feet in a north-easterly direction.

All done in accordance with the laws of the United States and the laws of Arizona (Section 27-202, A.R.S., as amended by Chapter 177, Laws of 1978).

DATED AND POSTED on the ground the day and year first above written.

ANAMAX MINING COMPANY

Witnesses:

By Bert L. Reid Locator

Alfred Bustamante

STATE OF ARIZONA)
) ss.
County of Pima)

Witness my hand and Official Seal.

I hereby certify that the within instrument was filed for record in Pima County, State of Arizona, at the request of Anamax Mining Company P.O.Box 127, Sahuarita, AZ 85629

County Recorder
By _____ Deputy

on _____ at _____
No. _____
Book _____ Page _____

Fee _____

(Supplemental unrecorded data on reverse of attached plat.)

Filed by:

ANAMAX MINING COMPANY (Owner)
P.O. Box 127
Sahuarita, Arizona 85629

PLAT OF THE CANYON NO. 111 LODE CLAIM

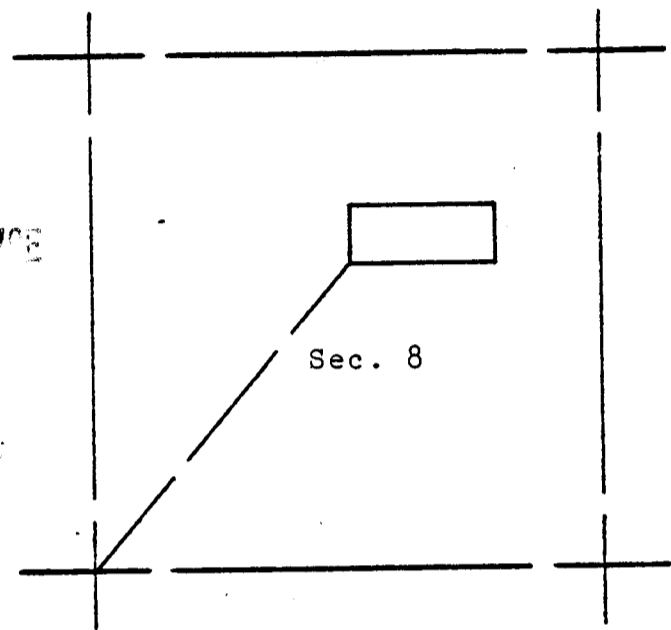
U.S. BLM Serial No. AMC _____

HELVETIA MINING DISTRICT

A MC 47559

S 8 T 18 S R 16 E

G&SR B&M, PIMA COUNTY, ARIZ.




FILED
 JUL 10 1979
 COUNTY OF PIMA

The surface boundaries of the claim are marked upon the ground as follows:
 Beginning at a 2x2 POST at a point in a S45°W direction
10.0 feet from the location monument (a 2x2 POST at which the location
 notice is posted) being the SOUTHWEST corner of said claim; from which
 the SOUTHWEST corner of Section 8 bears S40°05'12"W
 a distance of 4021.81 feet; thence NORTH 590.0 feet
 to a 2x2 POST being at the NORTHWEST corner of said claim; thence
EAST 1475.0 feet to a 2x2 POST being at the NORTHEAST
 corner of said claim; thence SOUTH 590.0 feet to a 2x2 POST
 being at the SOUTHEAST corner of said claim; thence WEST
1475.0 feet to the place of beginning.

067998

Fee 3.00

INDEXED	COPY	BLOTTED
---------	------	---------



SCALE: 1" = 2000'

State of Arizona }
County of Pima } ss

I hereby certify that the within instrument was filed for record as request


By Asmat Mining Co.

Date JUN 13 1979 - 3 30 PM
Book 6048 Page 1319-1380

Witness my hand and Official Seal day and year above written

IDA MEE SMYTH County Recorder

By Burt Allen
Deputy



6048 PAGE 1380

Supplemental unrecorded data on reverse T

Supplemental
but unrecorded
data

CA N NO. 111 Lode Claim

Date of Loc./Re loc. 5-11-79

Rec. in Book 6048 Page 1379-1380

Filed by:

ANAMAX MINING COMPANY (Owner)
P.O. Box 127
Sahuarita, Arizona 85629

APPROXIMATE LOCATION OF CLAIM:

	Section	Township		Range	
NE $\frac{1}{4}$	<u>8</u>	T <u>18</u>	S	R <u>16</u>	E
NW $\frac{1}{4}$	<u>8</u>	T <u>18</u>	S	R <u>16</u>	E
SE $\frac{1}{4}$	<u> </u>	T <u> </u>	S	R <u> </u>	E
SW $\frac{1}{4}$	<u> </u>	T <u> </u>	S	R <u> </u>	E

G & SR B&M, Pima County, Arizona

ANAMAX MINING COMPANY
LAND DEPT.

7-3-79 ms & md

JUL 1979

NOTICE OF MINING LOCATION
LODE CLAIM

A MC 47560

TO ALL WHOM IT MAY CONCERN:

NOTICE IS HEREBY GIVEN that the CANYON NO. 112 lode mining claim has been located by Anamax Mining Company, an Arizona general partnership, whose address is P. O. Box 127, Sahuarita, Arizona 85629, on the 14th day of May, 1979.

This claim is 1475.0 feet long measured along the center-line of the claim and 590.0 feet wide. This notice is posted on the location monument at the NE corner of the claim and the location monument is in Section 8, Township 18 South, Range 16 East, G&SRB&M, and is 7.07 feet from the EAST end and 1467.93 feet from the WEST end of this claim.

The general course of this claim is from EAST to WEST.

This claim is located in HELVETIA Mining District, PIMA County, Arizona, and is located in Section(s) 8, Township 18 South, Range 16 East.

G&SRB&M. The locality of the claim with reference to some natural object or permanent monument whereby the claim can be identified is as follows:

from the SW corner of Section 8, Township 18 South,

Range 16 East, G&SR B&M, the claim is located about

4970 feet in a north-easterly direction.

All done in accordance with the laws of the United States and the laws of Arizona (Section 27-202, A.R.S., as amended by Chapter 177, Laws of 1978).

DATED AND POSTED on the ground the day and year first above written.

ANAMAX MINING COMPANY

Witnesses:

By Bert L. Reid Locator

Alfred Bustamante

STATE OF ARIZONA)
) ss.
County of Pima)

Witness my hand and Official Seal.

I hereby certify that the within instrument was filed for record in Pima County, State of Arizona, at the request of
Anamax Mining Company
P.O.Box 127, Sahuarita, AZ 85629

County Recorder

on _____ at

By _____
Deputy

No. _____

Fee _____

Book _____ Page _____

(Supplemental unrecorded data on reverse of attached plat.)

Filed by:

ANAMAX MINING COMPANY (Owner)

P.O. Box 127

Sahuarita, Arizona 85629

PLAT OF THE CANYON NO. 112 LODE CLAIM

U.S. BLM Serial No. AMC _____

HELVETIA MINING DISTRICT

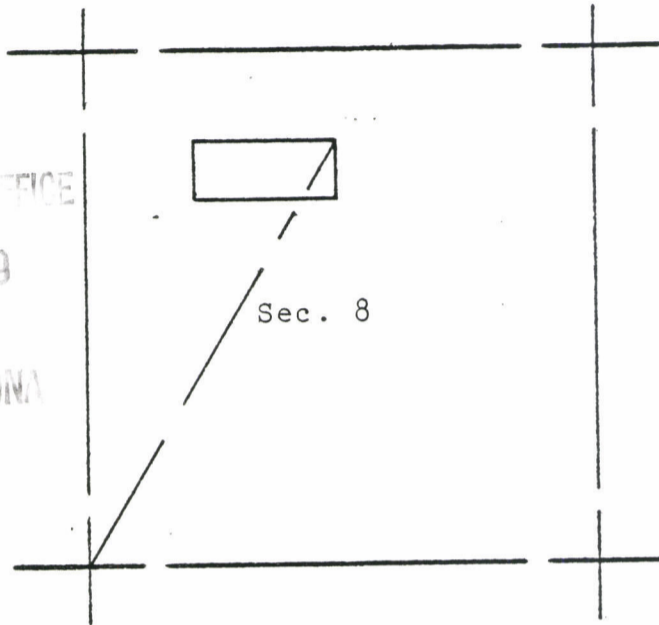
47560

S 8 T 18 S R 16 E

A MC _____

G&SR B&M, PIMA COUNTY, ARIZ.

RECEIVED
COUNTY RECORDER OFFICE
JUL 9 1979
PHOENIX, ARIZONA




The surface boundaries of the claim are marked upon the ground as follows:
Beginning at a 2x2 POST at a point in a N45°E direction
10.0 feet from the location monument (a 2x2 POST at which the location
notice is posted) being the NORTHEAST corner of said claim; from which
the SOUTHWEST corner of Section 8 bears S31°18'55"W
a distance of 4982.87 feet; thence SOUTH 590.0 feet
to a 2x2 POST being at the SOUTHEAST corner of said claim; thence
WEST 1475.0 feet to a 2x2 POST being at the SOUTHWEST
corner of said claim; thence NORTH 590.0 feet to a 2x2 POST
being at the NORTHWEST corner of said claim; thence EAST
1475.0 feet to the place of beginning.

067999

Fee 3.00

INDEXED	COPIES	BLOTTED
---------	--------	---------



State of Arizona }
County of Pima } ss

I hereby certify that the within instrument was filed for record as request

Of Anamax Mining Co.

Date JUN 13 1979 - 3:30 PM

Book 6048 Page 1381-1382

Witness my hand and Official Seal
day and year above written

IDA M. E. SMYTH County Recorder

By Barbara Allen
Deputy



SCALE: 1" = 2000'



LAND DEPARTMENT

6048 PAGE 1382

[Supplemental unrecorded data on reverse.]

Supplemental
but unrecorded
data

CANYON 112 Lode Claim
Date of Loc./~~Reloc.~~ 5-14-79
Rec. in Book 6048 Page 1381-1382

Filed by:

ANAMAX MINING COMPANY (Owner)
P.O. Box 127
Sahuarita, Arizona 85629

APPROXIMATE LOCATION OF CLAIM:

	Section	Township	Range
NE $\frac{1}{4}$	_____	T _____ S	R _____ E
NW $\frac{1}{4}$	8	T 18 S	R 16 E
SE $\frac{1}{4}$	_____	T _____ S	R _____ E
SW $\frac{1}{4}$	_____	T _____ S	R _____ E

G & SR B&M, Pima County, Arizona

ANAMAX MINING COMPANY
LAND DEPT.

7-3-79 ms & md

NOTICE OF MINING LOCATION
LODE CLAIM

JUL 9 1979

A MC 47561

TO ALL WHOM IT MAY CONCERN:

NOTICE IS HEREBY GIVEN that the CANYON NO. 113 lode mining claim has been located by Anamax Mining Company, an Arizona general partnership, whose address is P. O. Box 127, Sahuarita, Arizona 85629, on the 14th day of May, 1979.

This claim is 1475.0 feet long measured along the center-line of the claim and 590.0 feet wide. This notice is posted on the location monument at the NW corner of the claim and the location monument is in Section 8, Township 18 South, Range 16 East, G&SRB&M, and is 7.07 feet from the WEST end and 1467.93 feet from the EAST end of this claim.

The general course of this claim is from EAST to WEST.

This claim is located in HELVETIA Mining District, PIMA County, Arizona, and is located in Section(s) 8, Township 18 South, Range 16 East,

G&SRB&M. The locality of the claim with reference to some natural object or permanent monument whereby the claim can be identified is as follows:

from the SW corner of Section 8, Township 18 South,

Range 16 East, G&SR B&M, the claim is located about

4980 feet in a north-easterly direction.

All done in accordance with the laws of the United States and the laws of Arizona (Section 27-202, A.R.S., as amended by Chapter 177, Laws of 1978).

DATED AND POSTED on the ground the day and year first above written.

ANAMAX MINING COMPANY

Witnesses:

BY Bert L. Reid Locator

Alfred Bustamante

STATE OF ARIZONA)
) ss.
County of Pima)

Witness my hand and Official Seal.

I hereby certify that the within instrument was filed for record in Pima County, State of Arizona, at the request of

County Recorder

Anamax Mining Company
P.O.Box 127, Sahuarita, AZ 85629

By _____ Deputy

on _____ at

Fee _____

No. _____

Book _____ Page _____

(Supplemental unrecorded data on reverse of attached plat.)

Filed by:

ANAMAX MINING COMPANY (Owner)

P.O. Box 127

Sahuarita, Arizona 85629

PLAT OF THE CANYON NO. 113 LODE CLAIM

U.S. BLM Serial No. AMC _____

HELVETIA MINING DISTRICT

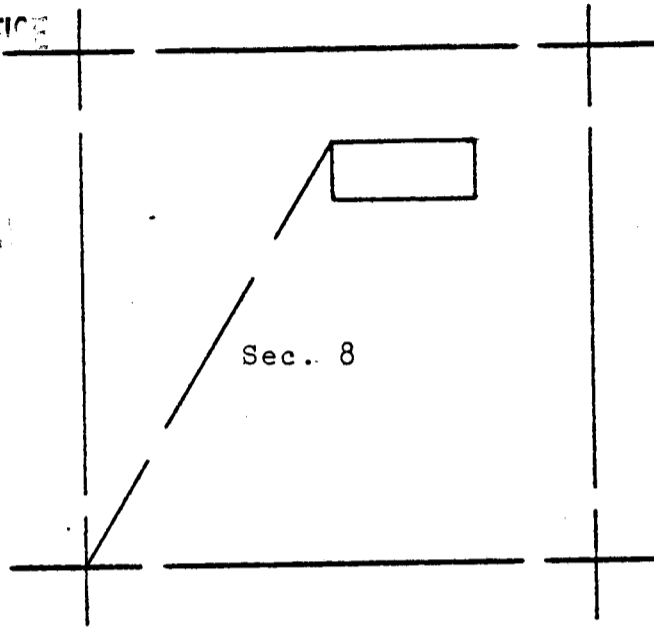
S 8 T 18 S R 16 E

G&SR B&M, PIMA COUNTY, ARIZ.

A MC 4756

FILED

JUN 13 1979




Sec. 8

The surface boundaries of the claim are marked upon the ground as follows: Beginning at a 2x2 POST at a point in a N45°W direction 10.0 feet from the location monument (a 2x2 POST at which the location notice is posted) being the NORTHWEST corner of said claim; from which the SOUTHWEST corner of Section 8 bears S31°18'55\"W a distance of 4982.87 feet; thence SOUTH 590.0 feet to a 2x2 POST being at the SOUTHWEST corner of said claim; thence EAST 1475.0 feet to a 2x2 POST being at the SOUTHEAST corner of said claim; thence NORTH 590.0 feet to a 2x2 POST being at the NORTHEAST corner of said claim; thence WEST 1475.0 feet to the place of beginning.

068000

Fee 3.00

INDEXED	COPIES	BLOTTED
---------	--------	---------



State of Arizona }
County of Pima } ss

I hereby certify that the within instrument was filed for record at request

of Baron Mining Co.

Date JUN 13 1979 - 3:30 PM

Book 6048 Page 1383-1384

Witness my hand and Official Seal day and year above written

ID. # SM 7H County Recorder

By Barbara Allen
Deputy

6048 PAGE 1384



SCALE: 1" = 2000'



LAND DEPARTMENT

(Supplemental unrecorded data on reverse.)

Supplemental
but unrecorded
data

CANYON . 113 Lode Cla

Date of Loc./~~Reloc.~~ 5-14-79

Rec. in Book 6048 Page 1383-1384

Filed by:

ANAMAX MINING COMPANY (Owner)
P.O. Box 127
Sahuarita, Arizona 85629

APPROXIMATE LOCATION OF CLAIM:

	Section	Township	Range
NE $\frac{1}{4}$	<u>8</u>	T <u>18</u> S	R <u>16</u> E
NW $\frac{1}{4}$	<u>8</u>	T <u>18</u> S	R <u>16</u> E
SE $\frac{1}{4}$	<u> </u>	T <u> </u> S	R <u> </u> E
SW $\frac{1}{4}$	<u> </u>	T <u> </u> S	R <u> </u> E

G & SR B&M, Pima County, Arizona

ANAMAX MINING COMPANY
LAND DEPT.

7-3-79 ms & md

NOTICE OF MINING LOCATION
LODE CLAIM

47562

A MC

TO ALL WHOM IT MAY CONCERN:

NOTICE IS HEREBY GIVEN that the CANYON NO. 114 lode mining claim has been located by Anamax Mining Company, an Arizona general partnership, whose address is P. O. Box 127, Sahuarita, Arizona 85629, on the 14th day of May, 1979.

This claim is 1475.0 feet long measured along the center-line of the claim and 590.0 feet wide. This notice is posted on the location monument at the SE corner of the claim and the location monument is in Section 8, Township 18 South, Range 16 East, G&SRB&M, and is 7.07 feet from the EAST end and 1467.93 feet from the WEST end of this claim.

The general course of this claim is from EAST to WEST.

This claim is located in HELVETIA Mining District, PIMA County, Arizona, and is located in Section(s) 8, Township 18 South, Range 16 East,

G&SRB&M. The locality of the claim with reference to some natural object or permanent monument whereby the claim can be identified is as follows:

from the SW corner of Section 8, Township 18 South,

Range 16 East, G&SR B&M, the claim is located about

4990 feet in a north-easterly direction.

All done in accordance with the laws of the United States and the laws of Arizona (Section 27-202, A.R.S., as amended by Chapter 177, Laws of 1978).

DATED AND POSTED on the ground the day and year first above written.

ANAMAX MINING COMPANY

Witnesses:

By Bert L. Reid Locator

Alfred Bustamante

STATE OF ARIZONA)
) ss.
County of Pima)

Witness my hand and Official Seal.

I hereby certify that the within instrument was filed for record in Pima County, State of Arizona, at the request of Anamax Mining Company P.O.Box 127, Sahuarita, AZ 85629

County Recorder

By _____ Deputy

on _____ at

Fee _____

No. _____

Book _____ Page _____

(Supplemental unrecorded data on reverse of attached plat.)

Filed by:

ANAMAX MINING COMPANY (Owner)

P.O. Box 127

Sahuarita, Arizona 85629

PLAT OF THE CANYON NO. 114 LODE CLAIM

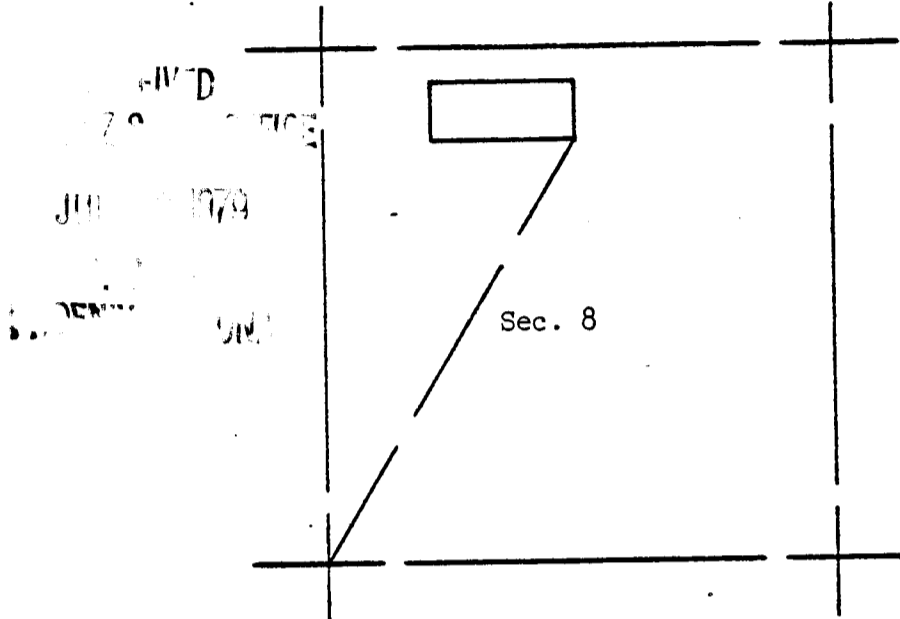
U.S. BLM Serial No. AMC _____

HELVETIA MINING DISTRICT

S 8 T 18 S R 16 E

A MC 4756

G&SR B&M, PIMA COUNTY, ARIZ.



FILED
 JUN 13 1979
 COUNTY OF PIMA


[Supplemental unrecorded data on reverse.]

The surface boundaries of the claim are marked upon the ground as follows:
 Beginning at a 2x2 POST at a point in a S45°E direction
10.0 feet from the location monument (a 2x2 POST at which the location
 notice is posted) being the SOUTHEAST corner of said claim; from which
 the SOUTHWEST corner of Section 8 bears S31°18'55"W
 a distance of 4982.87 feet; thence NORTH 590.0 feet
 to a 2x2 POST being at the NORTHEAST corner of said claim; thence
WEST 1475.0 feet to a 2x2 POST being at the NORTHWEST
 corner of said claim; thence SOUTH 590.0 feet to a 2x2 POST
 being at the SOUTHWEST corner of said claim; thence EAST
1475.0 feet to the place of beginning.

068001

Fee 3.00

INDEXED	COPIES	BLOTTED
---------	--------	---------



SCALE: 1" = 2000'

State of Arizona }
County of Pima } ss

I hereby certify that the within instru-
ment was filed for record as request

Of Anamax Mining Co. JUN 13 1979 - 3:30 PM

Book 6048 Page 1385-1386

Witness my hand and Official Seal
 day and year above written
 IDA Barbara Allen County Recorder
 Deputy



6048 PAGE 1386

Supplemental
but unrecorded
data

CANYON 114 Lode Claim
Date of Loc./~~Re~~loc. 5-14-79
Rec. in Book 6048 Page 1385-1386

Filed by:

ANAMAX MINING COMPANY (Owner)
P.O. Box 127
Sahuarita, Arizona 85629

APPROXIMATE LOCATION OF CLAIM:

	Section	Township		Range	
NE $\frac{1}{4}$	_____	T _____	S _____	R _____	E _____
NW $\frac{1}{4}$	8	T 18	S _____	R 16	E _____
SE $\frac{1}{4}$	_____	T _____	S _____	R _____	E _____
SW $\frac{1}{4}$	_____	T _____	S _____	R _____	E _____

G & SR B&M, Pima County, Arizona

ANAMAX MINING COMPANY
LAND DEPT.

7-3-79 ms & md

JUL 10 1979

NOTICE OF MINING LOCATION
LODE CLAIM

A MC 47563

TO ALL WHOM IT MAY CONCERN:

NOTICE IS HEREBY GIVEN that the CANYON NO. 115 lode mining claim has been located by Anamax Mining Company, an Arizona general partnership, whose address is P. O. Box 127, Sahuarita, Arizona 85629, on the 14th day of May, 1979.

This claim is 1475.0 feet long measured along the center-line of the claim and 590.0 feet wide. This notice is posted on the location monument at the SW corner of the claim and the location monument is in Section 8, Township 18 South, Range 16 East, G&SRB&M, and is 7.07 feet from the WEST end and 1467.93 feet from the EAST end of this claim.

The general course of this claim is from EAST to WEST.

This claim is located in HELVETIA Mining District, PIMA County, Arizona, and is located in Section(s) 8, Township 18 South, Range 16 East,

G&SRB&M. The locality of the claim with reference to some natural object or permanent monument whereby the claim can be identified is as follows:

from the SW corner of Section 8, Township 18 South,

Range 16 East, G&SR B&M, the claim is located about

4990 feet in a north-easterly direction.

All done in accordance with the laws of the United States and the laws of Arizona (Section 27-202, A.R.S., as amended by Chapter 177, Laws of 1978).

DATED AND POSTED on the ground the day and year first above written.

ANAMAX MINING COMPANY

Witnesses:

By Bert L. Reid Locator

Alfred Bustamante

STATE OF ARIZONA)
) ss.
County of Pima)

Witness my hand and Official Seal.

I hereby certify that the within instrument was filed for record in Pima County, State of Arizona, at the request of
Anamax Mining Company
P.O.Box 127, Sahuarita, AZ 85629

County Recorder

on _____ at _____

By _____ Deputy

No. _____

Fee _____

Book _____ Page _____

(Supplemental unrecorded data on reverse of attached plat.)

Filed by:

ANAMAX MINING COMPANY (Owner)
P.O. Box 127
Sahuarita, Arizona 85629

PLAT OF THE CANYON NO. 115 LODE CLAIM

U.S. BLM Serial No. AMC _____

HELVETIA MINING DISTRICT

S 8 T 18 S R 16 E

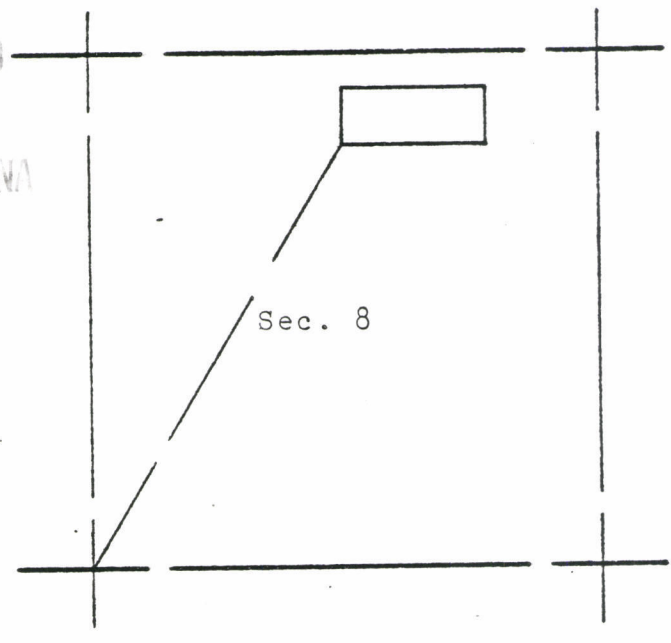
A MC 47563

G&SR B&M, PIMA COUNTY, ARIZ.

RECEIVED
PIMA COUNTY RECORDER'S OFFICE

JUL 9 1979

1.000000 ONA




The surface boundaries of the claim are marked upon the ground as follows:
 Beginning at a 2x2 POST at a point in a S45°W direction
10.0 feet from the location monument (a 2x2 POST at which the location
 notice is posted) being the SOUTHWEST corner of said claim; from which
 the SOUTHWEST corner of Section 8 bears S31°18'55"W
 a distance of 4982.87 feet; thence NORTH 590.0 feet
 to a 2x2 POST being at the NORTHWEST corner of said claim; thence
EAST 1475.0 feet to a 2x2 POST being at the NORTHEAST
 corner of said claim; thence SOUTH 590.0 feet to a 2x2 POST
 being at the SOUTHEAST corner of said claim; thence WEST
1475.0 feet to the place of beginning.

068002

Fee 3.00

INDEXED	COPY	BLOTTED
---------	------	---------



State of Arizona }
County of Pima } ss

I hereby certify that the within instrument was filed for record as request

Of Anamax Mining Co.

Date JUN 13 1979 - 3:30 PM

Book 6048 Page 1387-1388

Witness my hand and Official Seal day and year above written

IDA MAE SMYTH County Recorder

By Barbara Allen
Deputy



SCALE: 1" = 2000'



6048 PAGE 1388

(Supplemental unrecorded data on reverse.)

Supplemental
but unrecorded
data

CANYON ' 115 Lode Claim
Date of Loc./~~Reloc.~~ 5-14-79
Rec. in Book 6048 Page 1387-1388

Filed by:

ANAMAX MINING COMPANY (Owner)
P.O. Box 127
Sahuarita, Arizona 85629

APPROXIMATE LOCATION OF CLAIM:

	Section	Township			Range	
NE $\frac{1}{4}$	<u>8</u>	T	<u>18</u>	S	R	<u>16</u> E
NW $\frac{1}{4}$	<u>8</u>	T	<u>18</u>	S	R	<u>16</u> E
SE $\frac{1}{4}$	<u> </u>	T	<u> </u>	S	R	<u> </u> E
SW $\frac{1}{4}$	<u> </u>	T	<u> </u>	S	R	<u> </u> E

G & SR B&M, Pima County, Arizona

ANAMAX MINING COMPANY
LAND DEPT.

7-3-79 ms & md

117 D

NOTICE OF MINING LOCATION
LODE CLAIM

A MC 47564

JUL 3 1979

TO ALL WHOM IT MAY CONCERN:

NOTICE IS HEREBY GIVEN that the CANYON NO. 116 lode mining claim has been located by Anamax Mining Company, an Arizona general partnership, whose address is P. O. Box 127, Sahuarita, Arizona 85629, on the 14th day of May, 1979.

This claim is 1475.0 feet long measured along the center-line of the claim and 590.0 feet wide. This notice is posted on the location monument at the NE corner of the claim and the location monument is in Section 5, Township 18 South, Range 16 East, G&SRB&M, and is 7.07 feet from the EAST end and 1467.93 feet from the WEST end of this claim.

The general course of this claim is from EAST to WEST.

This claim is located in HELVETIA Mining District, PIMA County, Arizona, and is located in Section(s) 5 & 8, Township 18 South, Range 16 East,

G&SRB&M. The locality of the claim with reference to some natural object or permanent monument whereby the claim can be identified is as follows:

from the SW corner of Section 8, Township 18 South,

Range 16 East, G&SR B&M, the claim is located about

6010 feet in a north-easterly direction.

All done in accordance with the laws of the United States and the laws of Arizona (Section 27-202, A.R.S., as amended by Chapter 177, Laws of 1978).

DATED AND POSTED on the ground the day and year first above written.

ANAMAX MINING COMPANY

Witnesses:

By Bert L. Reid Locator

Ayed Bustamonte

STATE OF ARIZONA)
County of Pima) ss.

Witness my hand and Official Seal.

County Recorder

I hereby certify that the within instrument was filed for record in Pima County, State of Arizona, at the request of Anamax Mining Company P.O.Box 127, Sahuarita, AZ 85629

By _____ Deputy

on _____ at

Fee _____

No. _____

Book _____ Page _____

(Supplemental unrecorded data on reverse of attached plat.)

Filed by:

ANAMAX MINING COMPANY (Owner)

P.O. Box 127

Sahuarita, Arizona 85629

PLAT OF THE CANYON NO. 116 LODE CLAIM

U.S. BLM Serial No. AMC _____

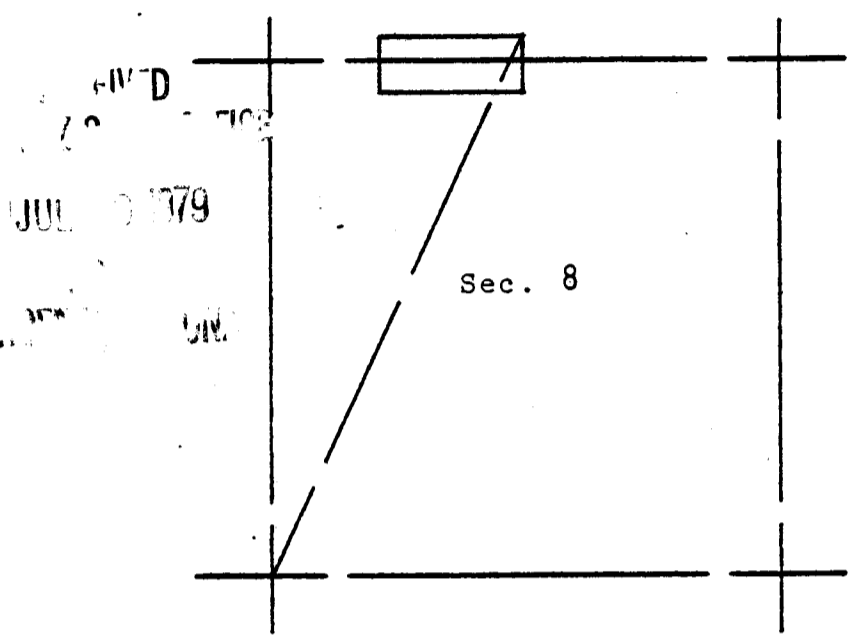
HELVETIA MINING DISTRICT

S 5 & 8 T 18 S R 16 E

A MC 47564

G&SR B&M, PIMA COUNTY, ARIZ.

Sec. 5




JUL 10 1979

The surface boundaries of the claim are marked upon the ground as follows:
 Beginning at a 2x2 POST at a point in a N45°E direction
10.0 feet from the location monument (a 2x2 POST at which the location
 notice is posted) being the NORTHEAST corner of said claim; from which
 the SOUTHWEST corner of Section 8 bears S25°28'13\"/>

068003

Fee 3.00

INDEXED	COPIES	BLOTTED
---------	--------	---------



SCALE: 1" = 2000'

State of Arizona }
County of Pima } ss

I hereby certify that the within instrument was filed for record at request of Anamax Mining Co.

Date JUN 13 1979 - 3:30 PM
Book 6048 Page 1389-1390

Witness my hand and Official Seal day and year above written
IDA MAE SMYTH County Recorder
By Barbara Allen
Deputy



LAND DEPARTMENT

6048 PAGE 1390

Supplemental unrecorded data on reverse

Supplemental
but unrecorded
data

CANYON , 116 Lode Claim
Date of Loc./~~Re~~loc. 5-14-79
Rec. in Book 6048 Page 1389-1390

Filed by:

ANAMAX MINING COMPANY (Owner)
P.O. Box 127
Sahuarita, Arizona 85629

APPROXIMATE LOCATION OF CLAIM:

	Section	Township		Range	
NE $\frac{1}{4}$	_____	T _____	S _____	R _____	E _____
NW $\frac{1}{4}$	8	T 18	S _____	R 16	E _____
SE $\frac{1}{4}$	_____	T _____	S _____	R _____	E _____
SW $\frac{1}{4}$	5	T 18	S _____	R 16	E _____

G & SR B&M, Pima County, Arizona

ANAMAX MINING COMPANY
LAND DEPT.

7-3-79 ms & md

NOTICE OF MINING LOCATION
LODE CLAIM

A MC 47565

JUN 1979
TO ALL WHOM IT MAY CONCERN:

NOTICE IS HEREBY GIVEN that the CANYON NO. 117 lode mining claim has been located by Anamax Mining Company, an Arizona general partnership, whose address is P. O. Box 127, Sahuarita, Arizona 85629, on the 14th day of May, 1979.

This claim is 1475.0 feet long measured along the center-line of the claim and 590.0 feet wide. This notice is posted on the location monument at the NW corner of the claim and the location monument is in Section 5, Township 18 South, Range 16 East, G&SRB&M, and is 7.07 feet from the WEST end and 1467.93 feet from the EAST end of this claim.

The general course of this claim is from EAST to WEST.

This claim is located in HELVETIA Mining District, PIMA County, Arizona, and is located in Section(s) 5 & 8, Township 18 South, Range 16 East,

G&SRB&M. The locality of the claim with reference to some natural object or permanent monument whereby the claim can be identified is as follows:

from the SW corner of Section 8, Township 18 South,

Range 16 East, G&SR B&M, the claim is located about

6030 feet in a north-easterly direction.

All done in accordance with the laws of the United States and the laws of Arizona (Section 27-202, A.R.S., as amended by Chapter 177, Laws of 1978).

DATED AND POSTED on the ground the day and year first above written.

ANAMAX MINING COMPANY

Witnesses:

By Bert L. Reid Locator

Alfred Bustamante

STATE OF ARIZONA)
) ss.
County of Pima)

Witness my hand and Official Seal.

I hereby certify that the within instrument was filed for record in Pima County, State of Arizona, at the request of
Anamax Mining Company
P.O.Box 127, Sahuarita, AZ 85629

County Recorder

By _____ Deputy

on _____ at

Fee _____

No. _____

Book _____ Page _____

(Supplemental unrecorded data on reverse of attached plat.)

Filed by:

ANAMAX MINING COMPANY (Owner)

P.O. Box 127

Sahuarita, Arizona 85629

PLAT OF THE CANYON NO. 117 LODE CLAIM

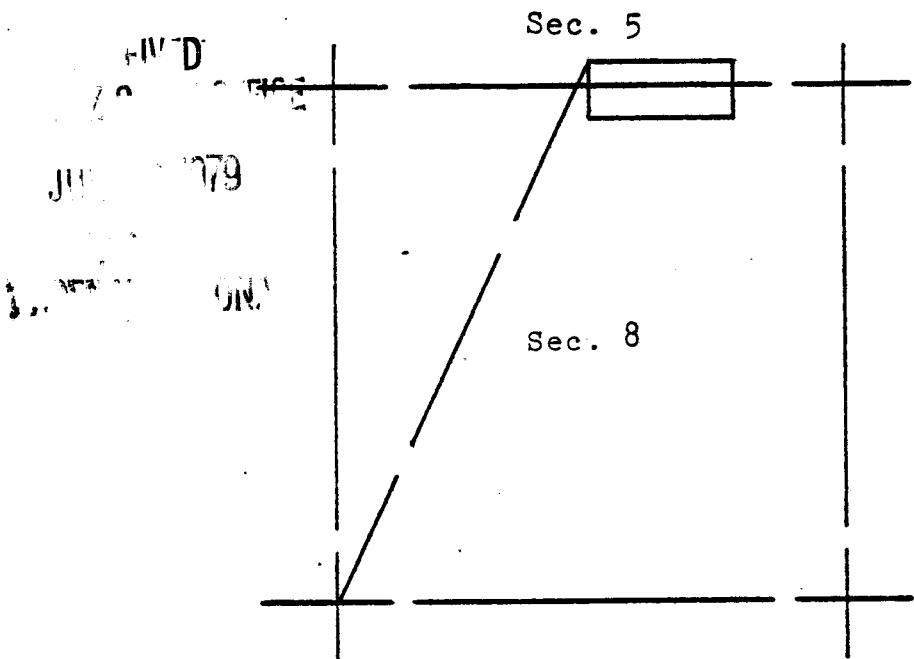
U.S. BLM Serial No. AMC _____

HELVETIA MINING DISTRICT

A MC 47565

S 5 & 8 T 18 S R 16 E

G&SR B&M, PIMA COUNTY, ARIZ.




The surface boundaries of the claim are marked upon the ground as follows:
 Beginning at a 2x2 POST at a point in a N45°W direction
10.0 feet from the location monument (a 2x2 POST at which the location
 notice is posted) being the NORTHWEST corner of said claim; from which
 the SOUTHWEST corner of Section 8 bears S25°28'13"W
 a distance of 6022.28 feet; thence SOUTH 590.0 feet
 to a 2x2 POST being at the SOUTHWEST corner of said claim; thence
EAST 1475.0 feet to a 2x2 POST being at the SOUTHEAST
 corner of said claim; thence NORTH 590.0 feet to a 2x2 POST
 being at the NORTHEAST corner of said claim; thence WEST
1475.0 feet to the place of beginning.

068004

Fee 3.00

INDEXED	COPIES	BLOTTED



SCALE: 1" = 2000'

State of Arizona }
County of Pima } ss

I hereby certify that the within instrument was filed for record as request
Of Anamax Mining Co.

Date JUN 13 1979 - 3:30 PM

Book 6048 Page 1391-1392

Witness my hand and Official Seal
day and year above written

IDA M. SMYTH, County Recorder

By Barbara Allen
Deputy



LAND DEPARTMENT

6048 1392

Supplemental unrecorded data on reverse

Supplemental
but unrecorded
data

CANYON 117 Lode Claim
Date of Loc./~~Re~~loc. 5-14-79
Rec. in Book 6048 Page 1391-1392

Filed by:

ANAMAX MINING COMPANY (Owner)
P.O. Box 127
Sahuarita, Arizona 85629

APPROXIMATE LOCATION OF CLAIM:

	Section	Township			Range		
NE $\frac{1}{4}$	<u>8</u>	T	<u>18</u>	S	R	<u>16</u>	E
NW $\frac{1}{4}$	<u>8</u>	T	<u>18</u>	S	R	<u>16</u>	E
SE $\frac{1}{4}$	<u>5</u>	T	<u>18</u>	S	R	<u>16</u>	E
SW $\frac{1}{4}$	<u>5</u>	T	<u>18</u>	S	R	<u>16</u>	E

G & SR B&M, Pima County, Arizona

ANAMAX MINING COMPANY
LAND DEPT.

7-3-79 ms & md

TO ALL WHOM IT MAY CONCERN:

NOTICE IS HEREBY GIVEN that the CANYON NO. 118 lode mining claim has been located by Anamax Mining Company, an Arizona general partnership, whose address is P. O. Box 127, Sahuarita, Arizona 85629, on the 14th day of May, 1979.

This claim is 1475.0 feet long measured along the center-line of the claim and 590.0 feet wide. This notice is posted on the location monument at the SE corner of the claim and the location monument is in Section 5, Township 18 South, Range 16 East, G&SRB&M, and is 7.07 feet from the EAST end and 1467.93 feet from the WEST end of this claim.

The general course of this claim is from EAST to WEST.

This claim is located in HELVETIA Mining District, PIMA County, Arizona, and is located in Section(s) 5, Township 18 South, Range 16 East,

G&SRB&M. The locality of the claim with reference to some natural object or permanent monument whereby the claim can be identified is as follows:

from the SW corner of Section 5, Township 18 South,

Range 16 East, G&SR B&M, the claim is located about

2580 feet in an easterly direction.

All done in accordance with the laws of the United States and the laws of Arizona (Section 27-202, A.R.S., as amended by Chapter 177, Laws of 1978).

DATED AND POSTED on the ground the day and year first above written.

ANAMAX MINING COMPANY

Witnesses:

By Robert L. Reid Locator

Alfred Bertramonte

STATE OF ARIZONA)
County of Pima) ss.

Witness my hand and Official Seal.

I hereby certify that the within instrument was filed for record in Pima County, State of Arizona, at the request of Anamax Mining Company P.O.Box 127, Sahuarita, AZ 85629

County Recorder

By _____ Deputy

on _____ at

Fee _____

No. _____

Book _____ Page _____

(Supplemental unrecorded data on reverse of attached plat.)

Filed by:

ANAMAX MINING COMPANY (Owner)

P.O. Box 127

Sahuarita, Arizona 85629

PLAT OF THE CANYON NO. 118 LODE CLAIM

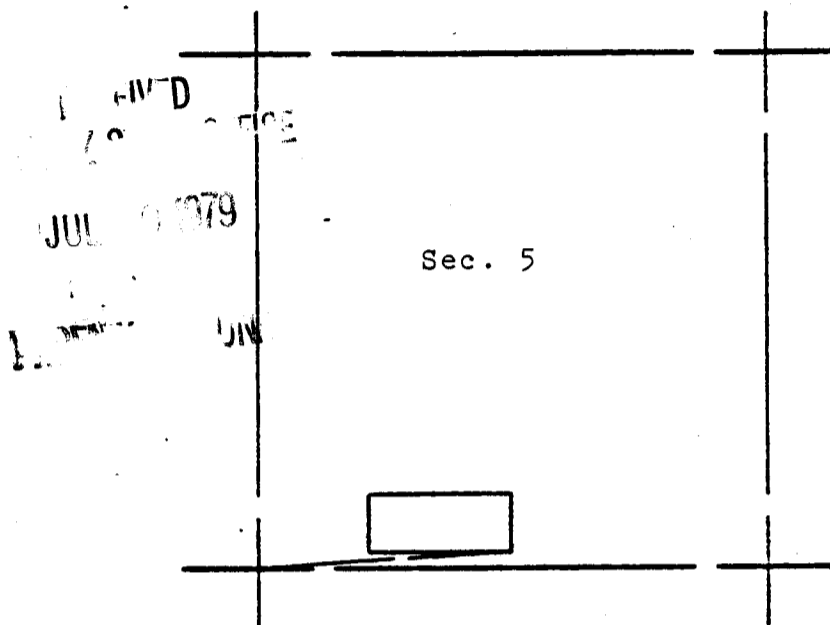
U.S. BLM Serial No. AMC _____

HELVETIA MINING DISTRICT

S 5 T 18 S R 16 E

AMC 47566

GBSR B&M, PIMA COUNTY, ARIZ.




The surface boundaries of the claim are marked upon the ground as follows:
 Beginning at a 2x2 POST at a point in a S45°E direction
10.0 feet from the location monument (a 2x2 POST at which the location
 notice is posted) being the SOUTHEAST corner of said claim; from which
 the SOUTHWEST corner of Section 5 bears S86°31'46"W
 a distance of 2593.05 feet; thence NORTH 590.0 feet
 to a 2x2 POST being at the NORTHEAST corner of said claim; thence
WEST 1475.0 feet to a 2x2 POST being at the NORTHWEST
 corner of said claim; thence SOUTH 590.0 feet to a 2x2 POST
 being at the SOUTHWEST corner of said claim; thence EAST
1475.0 feet to the place of beginning.

068005

Fee 3.00

INDEXED	COPIES	BLOTTED
---------	--------	---------



SCALE: 1" = 2000'

State of Arizona }
County of Pima } ss

I hereby certify that the within instrument was filed for record as request

By [Signature]
 Date JUN 13 1979 - 8 30 PM
 Book 6048 Page 1393-1394

Witness my hand and Official Seal
 day and year above written
 ID: A.M. SMYTH County Recorder
 By [Signature]
 Deputy



6048 PAGE 1394

Supplemental unrecorded data on reverse J

Supplemental
but unrecorded
data

CANYON 118 Lode Claim
Date of Loc./~~Re~~loc. 5-14-79
Rec. in Book 6048 Page 1393-1394

Filed by:

ANAMAX MINING COMPANY (Owner)
P.O. Box 127
Sahuarita, Arizona 85629

APPROXIMATE LOCATION OF CLAIM:

	Section	Township	Range
NE $\frac{1}{4}$	_____	T _____ S	R _____ E
NW $\frac{1}{4}$	_____	T _____ S	R _____ E
SE $\frac{1}{4}$	_____	T _____ S	R _____ E
SW $\frac{1}{4}$	5	T 18 S	R 16 E

G & SR B&M, Pima County, Arizona

ANAMAX MINING COMPANY
LAND DEPT.

7-3-79 ms & md

NOTICE OF MINING LOCATION
LODE CLAIM

JUL 9 1979

A MC 47567

TO ALL WHOM IT MAY CONCERN:

NOTICE IS HEREBY GIVEN that the CANYON NO. 119 lode mining claim has been located by Anamax Mining Company, an Arizona general partnership, whose address is P. O. Box 127, Sahuarita, Arizona 85629, on the 14th day of May, 1979.

This claim is 1475.0 feet long measured along the center-line of the claim and 590.0 feet wide. This notice is posted on the location monument at the SW corner of the claim and the location monument is in Section 5, Township 18 South, Range 16 East, G&SRB&M, and is 7.07 feet from the WEST end and 1467.93 feet from the EAST end of this claim.

The general course of this claim is from EAST to WEST.

This claim is located in HELVETIA Mining District, PIMA County, Arizona, and is located in Section(s) 5, Township 18 South, Range 16 East,

G&SRB&M. The locality of the claim with reference to some natural object or permanent monument whereby the claim can be identified is as follows:

from the SW corner of Section 5, Township 18 South,

Range 16 East, G&SR B&M, the claim is located about

2600 feet in an easterly direction.

All done in accordance with the laws of the United States and the laws of Arizona (Section 27-202, A.R.S., as amended by Chapter 177, Laws of 1978).

DATED AND POSTED on the ground the day and year first above written.

ANAMAX MINING COMPANY

Witnesses:

By Bert L. Reid Locator

Alfred Bustamante

STATE OF ARIZONA)
County of Pima) ss.

Witness my hand and Official Seal.

I hereby certify that the within instrument was filed for record in Pima County, State of Arizona, at the request of Anamax Mining Company P.O.Box 127, Sahuarita, AZ 85629

County Recorder.

on _____ at _____

By _____ Deputy

No. _____

Fee _____

Book _____ Page _____

(Supplemental unrecorded data on reverse of attached plat.)

Filed by:

ANAMAX MINING COMPANY (Owner)

P.O. Box 127

Sahuarita, Arizona 85629

PLAT OF THE CANYON NO. 119 LODE CLAIM

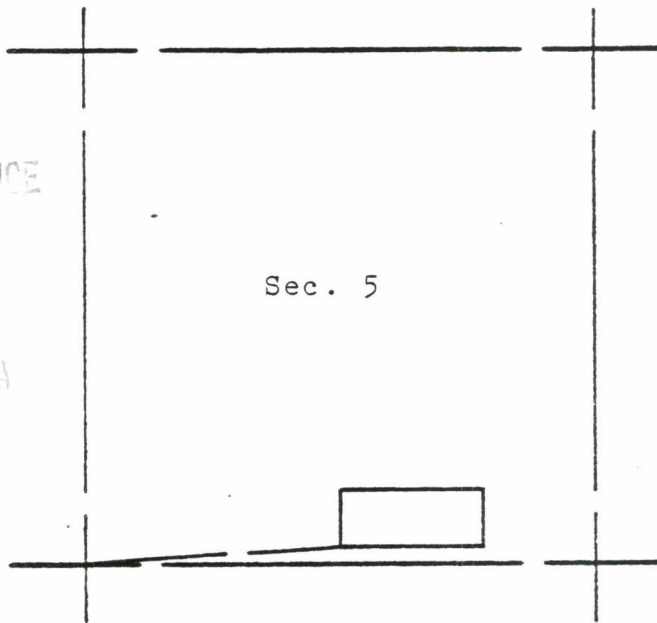
U.S. BLM Serial No. AMC _____

HELVETIA MINING DISTRICT

S 5 T 18 S R 16 E

AMC 47567

G&SR B&M, PIMA COUNTY, ARIZ.



RECEIVED
 PIMA COUNTY RECORDER
 JUL 9 1979
 PIMA COUNTY ARIZONA


Sec. 5

The surface boundaries of the claim are marked upon the ground as follows: beginning at a 2x2 POST at a point in a S45°W direction 10.0 feet from the location monument (a 2x2 POST at which the location notice is posted) being the SOUTHWEST corner of said claim; from which the SOUTHWEST corner of Section 5 bears S86°31'46"W a distance of 2593.05 feet; thence NORTH 590.0 feet to a 2x2 POST being at the NORTHWEST corner of said claim; thence EAST 1475.0 feet to a 2x2 POST being at the NORTHEAST corner of said claim; thence SOUTH 590.0 feet to a 2x2 POST being at the SOUTHEAST corner of said claim; thence WEST 1475.0 feet to the place of beginning.

068006

Fee 3.00

INDEXED	COPIES	BLOTTER
---------	--------	---------



SCALE: 1" = 2000'

State of Arizona }
County of Pima } ss

I hereby certify that the within instrument was filed for record as requested

Of Armadillo Mining Co

Date

Book 6048 Page JUN 13 1979 - 8:30 PM

Witness my hand and Official Seal PA. 1395 - 1396

IDA MAE SMYTH County Recorder

By Subara Allen
Deputy



LAND DEPARTMENT

6048 PAGE 1396

7 Suppl. Information 1 unrecorded data on reverse 7

Supplemental
but unrecorded
data

CANYON , 119 Lode Claim
Date of Loc./Reloc. 5-14-79
Rec. in Book 6048 Page 1395-1396

Filed by:

ANAMAX MINING COMPANY (Owner)
P.O. Box 127
Sahuarita, Arizona 85629

APPROXIMATE LOCATION OF CLAIM:

	Section	Township		Range	
NE $\frac{1}{4}$	_____	T_____	S	R_____	E
NW $\frac{1}{4}$	_____	T_____	S	R_____	E
SE $\frac{1}{4}$	5	T 18	S	R 16	E
SW $\frac{1}{4}$	5	T 18	S	R 16	E

G & SR B&M, Pima County, Arizona

ANAMAX MINING COMPANY
LAND DEPT.

7-3-79 ms & md

NOTICE OF MINING LOCATION
LODE CLAIM

A MC 47568

JUL 14 1979

TO ALL WHOM IT MAY CONCERN:

NOTICE IS HEREBY GIVEN that the CANYON NO. 120 lode mining claim has been located by Anamax Mining Company, an Arizona general partnership, whose address is P. O. Box 127, Sahuarita, Arizona 85629, on the 14th day of May, 1979.

This claim is 1475.0 feet long measured along the center-line of the claim and 590.0 feet wide. This notice is posted on the location monument at the NE corner of the claim and the location monument is in Section 5, Township 18 South, Range 16 East, G&SRB&M, and is 7.07 feet from the EAST end and 1467.93 feet from the WEST end of this claim.

The general course of this claim is from EAST to WEST.

This claim is located in HELVETIA Mining District, PIMA County, Arizona, and is located in Section(s) 5, Township 18 South, Range 16 East,

G&SRB&M. The locality of the claim with reference to some natural object or permanent monument whereby the claim can be identified is as follows:

from the SW corner of Section 5, Township 18 South,

Range 16 East, G&SR B&M, the claim is located about

2900 feet in a north-easterly direction.

All done in accordance with the laws of the United States and the laws of Arizona (Section 27-202, A.R.S., as amended by Chapter 177, Laws of 1978).

DATED AND POSTED on the ground the day and year first above written.

ANAMAX MINING COMPANY

Witnesses:

By Bert L. Reid Locator

Alfred Bertomonte

STATE OF ARIZONA)
) ss.
County of Pima)

Witness my hand and Official Seal.

I hereby certify that the within instrument was filed for record in Pima County, State of Arizona, at the request of
Anamax Mining Company
P.O.Box 127, Sahuarita, AZ 85629

County Recorder

By _____ Deputy

on _____ at

Fee _____

No. _____

Book _____ Page _____

(Supplemental unrecorded data on reverse of attached plat.)

Filed by:

ANAMAX MINING COMPANY (Owner)

P.O. Box 137

Sahuarita, Arizona 85629

PLAT OF THE CANYON NO. 120 LODE CLAIM

U.S. BLM Serial No. AMC _____

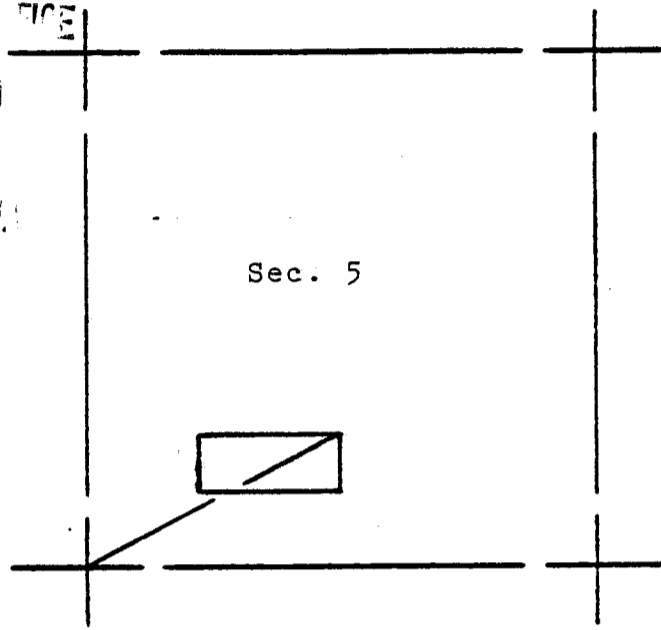
HELVETIA MINING DISTRICT

S 5 T 18 S R 16 E

G&SR B&M, PIMA COUNTY, ARIZ.

A MC 47568

FILED
JUN 13 1979
3:30 PM
IDA M. E. SMYTH




Sec. 5

The surface boundaries of the claim are marked upon the ground as follows: Beginning at a 2x2 POST at a point in a N45°E direction 10.0 feet from the location monument (a 2x2 POST at which the location notice is posted) being the NORTHEAST corner of said claim; from which the SOUTHWEST corner of Section 5 bears S62°40'54"W a distance of 2913.20 feet; thence SOUTH 590.0 feet to a 2x2 POST being at the SOUTHEAST corner of said claim; thence WEST 1475.0 feet to a 2x2 POST being at the SOUTHWEST corner of said claim; thence NORTH 590.0 feet to a 2x2 POST being at the NORTHWEST corner of said claim; thence EAST 1475.0 feet to the place of beginning.

068007

Fee 3.00

INDEXED	COPIES	BLOTTED
---------	--------	---------



SCALE: 1" = 2000'

State of Arizona }
County of Pima } ss

I hereby certify that the within instrument was filed for record as request
Of Armadillo Mining Co.

Date JUN 13 1979 - 3:30 PM

Book 6048 Page 1397-1398

Witness my hand and Official Seal
day and year above written
IDA M. E. SMYTH County Recorder
By Barbara Allen
Deputy



6048 PAGE 1398

Supplemental unrecorded data on reverse

Supplemental
but unrecorded
data

CANYON , 120 Lode Claim
Date of Loc./~~Reloc.~~ 5-14-79
Rec. in Book 6048 Page 1397-1398

Filed by:

ANAMAX MINING COMPANY (Owner)
P.O. Box 127
Sahuarita, Arizona 85629

APPROXIMATE LOCATION OF CLAIM:

	Section	Township	Range
NE $\frac{1}{4}$	_____	T _____ S	R _____ E
NW $\frac{1}{4}$	_____	T _____ S	R _____ E
SE $\frac{1}{4}$	_____	T _____ S	R _____ E
SW $\frac{1}{4}$	<u>5</u>	T <u>18</u> S	R <u>16</u> E

G & SR B&M, Pima County, Arizona

ANAMAX MINING COMPANY
LAND DEPT.

7-3-79 ms & md

JUL 9 1979

NOTICE OF MINING LOCATION
LODE CLAIM

A MC 47569

TO ALL WHOM IT MAY CONCERN:

NOTICE IS HEREBY GIVEN that the CANYON NO. 121 lode mining claim has been located by Anamax Mining Company, an Arizona general partnership, whose address is P. O. Box 127, Sahuarita, Arizona 85629, on the 14th day of May, 1979.

This claim is 1475.0 feet long measured along the center-line of the claim and 590.0 feet wide. This notice is posted on the location monument at the NW corner of the claim and the location monument is in Section 5, Township 18 South, Range 16 East, G&SRB&M, and is 7.07 feet from the WEST end and 1467.93 feet from the EAST end of this claim.

The general course of this claim is from EAST to WEST.

This claim is located in HELVETIA Mining District, PIMA County, Arizona, and is located in Section(s) 5, Township 18 South, Range 16 East,

G&SRB&M. The locality of the claim with reference to some natural object or permanent monument whereby the claim can be identified is as follows:

from the SW corner of Section 5, Township 18 South,
Range 16 East, G&SR B&M, the claim is located about
2910 feet in a north-easterly direction.

All done in accordance with the laws of the United States and the laws of Arizona (Section 27-202, A.R.S., as amended by Chapter 177, Laws of 1978).

DATED AND POSTED on the ground the day and year first above written.

ANAMAX MINING COMPANY

Witnesses:

By Bert L. Reid Locator

Alfred Bustamante

STATE OF ARIZONA)
County of Pima) ss.

Witness my hand and Official Seal.

I hereby certify that the within instrument was filed for record in Pima County, State of Arizona, at the request of Anamax Mining Company P.O.Box 127, Sahuarita, AZ 85629

County Recorder
By _____
Deputy

on _____ at _____
No. _____
Book _____ Page _____

Fee _____

(Supplemental unrecorded data on reverse of attached plat.)

Filed by:

ANAMAX MINING COMPANY (Owner)
P.O. Box 127
Sahuarita, Arizona 85629

PLAT OF THE CANYON NO. 121 LODE CLAIM

U.S. BLM Serial No. AMC _____

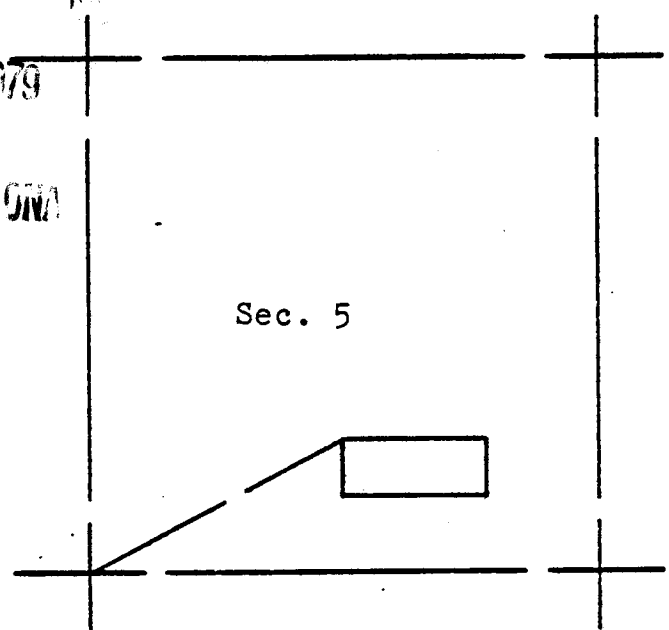
HELVETIA MINING DISTRICT

S 5 T 18 S R 16 E

A MC 47569

G&SR B&M, PIMA COUNTY, ARIZ.

FILED
JUN 13 1979
GNA



The surface boundaries of the claim are marked upon the ground as follows:
Beginning at a 2x2 POST at a point in a N45°W direction
10.0 feet from the location monument (a 2x2 POST at which the location
notice is posted) being the NORTHWEST corner of said claim; from which
the SOUTHWEST corner of Section 5 bears S62°40'54\"/>

068008

Fee 3.00

INDEXED	COPIES	BLOTTED
---------	--------	---------


State of Arizona }
County of Pima } ss

I hereby certify that the within instru-
ment was filed for record as request

Of Anamax Mining Co
Date JUN 13 1979 - 8 30 PM

Book 6048 Page 1399 - 1400

Witness my hand and Official Seal
day and year above written
I, W. E. SMITH County Recorder
By Subarna Allen
Deputy



SCALE: 1" = 2000'



LAND DEPARTMENT

6048 PAGE 1400

Supplemental
but unrecorded
data

CANYON ' 121 Lode Claim
Date of Loc./~~Reloc.~~ 5-14-79
Rec. in Book 6048 Page 1399-1400

Filed by:

ANAMAX MINING COMPANY (Owner)
P.O. Box 127
Sahuarita, Arizona 85629

APPROXIMATE LOCATION OF CLAIM:

	Section	Township		Range	
NE $\frac{1}{4}$	_____	T _____	S _____	R _____	E _____
NW $\frac{1}{4}$	_____	T _____	S _____	R _____	E _____
SE $\frac{1}{4}$	<u>5</u>	T <u>18</u>	S _____	R <u>16</u>	E _____
SW $\frac{1}{4}$	<u>5</u>	T <u>18</u>	S _____	R <u>16</u>	E _____

G & SR B&M, Pima County, Arizona

ANAMAX MINING COMPANY
LAND DEPT.

7-3-79 ms & md

FILED
NOTICE

NOTICE OF MINING LOCATION
LODE CLAIM

JUL 9 1979

A MC 47570

TO ALL WHOM IT MAY CONCERN:

NOTICE IS HEREBY GIVEN that the CANYON NO. 122 lode mining claim has been located by Anamax Mining Company, an Arizona general partnership, whose address is P. O. Box 127, Sahuarita, Arizona 85629, on the 14th day of May, 1979.

This claim is 1475.0 feet long measured along the center-line of the claim and 590.0 feet wide. This notice is posted on the location monument at the SE corner of the claim and the location monument is in Section 5, Township 18 South, Range 16 East, G&SRB&M, and is 7.07 feet from the EAST end and 1467.93 feet from the WEST end of this claim.

The general course of this claim is from EAST to WEST.

This claim is located in HELVETIA Mining District, PIMA County, Arizona, and is located in Section(s) 5, Township 18 South, Range 16 East,

G&SRB&M. The locality of the claim with reference to some natural object or permanent monument whereby the claim can be identified is as follows:

from the SW corner of Section 5, Township 18 South,
Range 16 East, G&SR B&M, the claim is located about
2910 feet in a north-easterly direction.

All done in accordance with the laws of the United States and the laws of Arizona (Section 27-202, A.R.S., as amended by Chapter 177, Laws of 1978).

DATED AND POSTED on the ground the day and year first above written.

ANAMAX MINING COMPANY

Witnesses:

By Bert L. Reid Locator

Alfred Bustamante

STATE OF ARIZONA)
) ss.
County of Pima)

Witness my hand and Official Seal.

I hereby certify that the within instrument was filed for record in Pima County, State of Arizona, at the request of Anamax Mining Company P.O.Box 127, Sahuarita, AZ 85629

County Recorder

By _____ Deputy

on _____ at _____

Fee _____

No. _____

Book _____ Page _____

(Supplemental unrecorded data on reverse of attached plat.)

Filed by:

ANAMAX MINING COMPANY (Owner)

P.O. Box 127

Sahuarita, Arizona 85629

PLAT OF THE CANYON NO. 122 LODE CLAIM

U.S. BLM Serial No. AMC _____

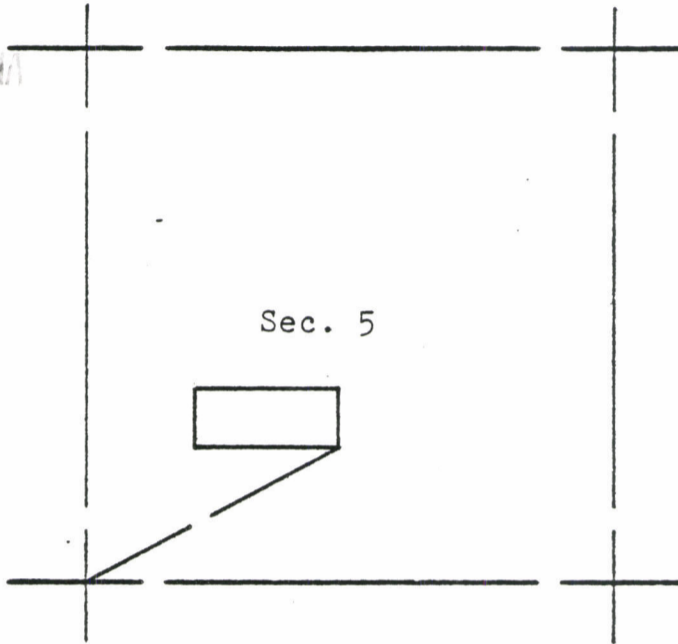
HELVETIA MINING DISTRICT

S 5 T 18 S R 16 E

A MC 47570

G&SR B&M, PIMA COUNTY, ARIZ.

JUL 9 1979




The surface boundaries of the claim are marked upon the ground as follows: Beginning at a 2x2 POST at a point in a S45°E direction 10.0 feet from the location monument (a 2x2 POST at which the location notice is posted) being the SOUTHEAST corner of said claim; from which the SOUTHWEST corner of Section 5 bears S62°40'54"W a distance of 2913.20 feet; thence NORTH 590.0 feet to a 2x2 POST being at the NORTHEAST corner of said claim; thence WEST 1475.0 feet to a 2x2 POST being at the NORTHWEST corner of said claim; thence SOUTH 590.0 feet to a 2x2 POST being at the SOUTHWEST corner of said claim; thence EAST 1475.0 feet to the place of beginning.

068009

Fee 3.00

INDEXED	COPIES	BLOTTED
---------	--------	---------



State of Arizona }
County of Pima } ss

I hereby certify that the within instrument was filed for record as request of Anamax Mining Co. Date JUN 13 1979 - 3:30 PM

Book 6048 Page 1401-1402

Witness my hand and Official Seal day and year above written
IDA M. SMITH County Recorder
By Sandra Allen
Deputy



SCALE: 1" = 2000'



LAND DEPARTMENT

6048 PAGE 1402

(Supplemental unrecorded data on reverse.)

Supplemental
but unrecorded
data

CAN V NO. 122

Lode Claim

Date of Loc./Reloc. 5-14-79

Rec. in Book 6048 Page 1401-1402

Filed by:

ANAMAX MINING COMPANY (Owner)
P.O. Box 127
Sahuarita, Arizona 85629

APPROXIMATE LOCATION OF CLAIM:

	Section	Township	Range
NE $\frac{1}{4}$	_____	T _____ S	R _____ E
NW $\frac{1}{4}$	_____	T _____ S	R _____ E
SE $\frac{1}{4}$	_____	T _____ S	R _____ E
SW $\frac{1}{4}$	5	T 18 S	R 16 E

G & SR B&M, Pima County, Arizona

ANAMAX MINING COMPANY
LAND DEPT.

7-3-79 ms & md

NOTICE OF MINING LOCATION
LODE CLAIM

A MC 47571

JUL 9 1979

TO ALL WHOM IT MAY CONCERN:

NOTICE IS HEREBY GIVEN that the CANYON NO. 123 lode mining claim has been located by Anamax Mining Company, an Arizona general partnership, whose address is P. O. Box 127, Sahuarita, Arizona 85629, on the 14th day of May, 1979.

This claim is 1475.0 feet long measured along the center-line of the claim and 590.0 feet wide. This notice is posted on the location monument at the SW corner of the claim and the location monument is in Section 5, Township 18 South, Range 16 East, G&SRB&M, and is 7.07 feet from the WEST end and 1467.93 feet from the EAST end of this claim.

The general course of this claim is from EAST to WEST.

This claim is located in HELVETIA Mining District, PIMA County, Arizona, and is located in Section(s) 5, Township 18 South, Range 16 East,

G&SRB&M. The locality of the claim with reference to some natural object or permanent monument whereby the claim can be identified is as follows:

from the SW corner of Section 5, Township 18 South,

Range 16 East, G&SR B&M, the claim is located about

2920 feet in a north-easterly direction.

All done in accordance with the laws of the United States and the laws of Arizona (Section 27-202, A.R.S., as amended by Chapter 177, Laws of 1978).

DATED AND POSTED on the ground the day and year first above written.

ANAMAX MINING COMPANY

Witnesses:

By Best L. Reid Locator

Ayres Santamante

STATE OF ARIZONA)
) ss.
County of Pima)

Witness my hand and Official Seal.

I hereby certify that the within instrument was filed for record in Pima County, State of Arizona, at the request of Anamax Mining Company P.O.Box 127, Sahuarita, AZ 85629

County Recorder

on _____ at

By _____ Deputy

No. _____

Fee _____

Book _____ Page _____

(Supplemental unrecorded data on reverse of attached plat.)

Filed by: _____

ANAMAX MINING COMPANY (Owner)

P.O. Box 127

Sahuarita, Arizona 85629

PLAT OF THE CANYON NO. 123 LODE CLAIM

U.S. BLM Serial No. AMC _____

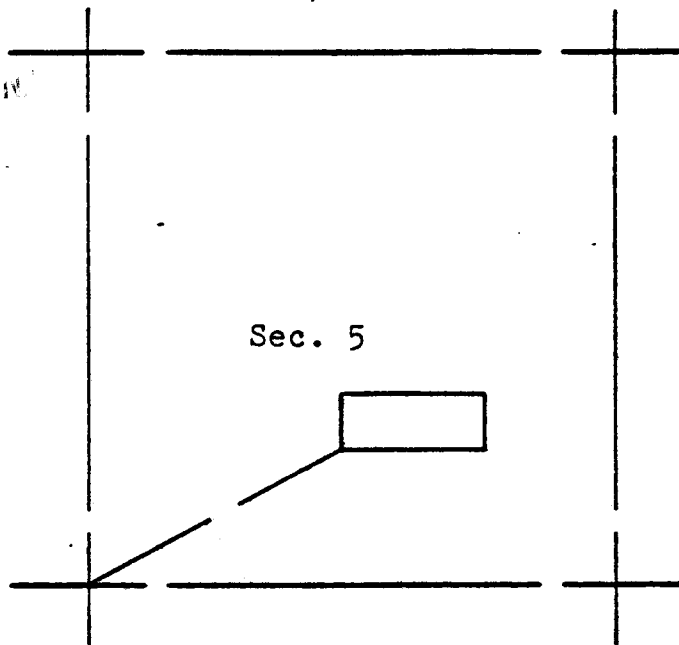
HELVETIA MINING DISTRICT

S 5 T 18 S R 16 E

A MC 4757

G&SR B&M, PIMA COUNTY, ARIZ.

RECEIVED
JUN 15 1979




(Supplemental unrecorded data on reverse.)

The surface boundaries of the claim are marked upon the ground as follows:
 Beginning at a 2x2 POST at a point in a S45°W direction
10.0 feet from the location monument (a 2x2 POST at which the location
 notice is posted) being the SOUTHWEST corner of said claim; from which
 the SOUTHWEST corner of Section 5 bears S62°40'54"W
 a distance of 2913.20 feet; thence NORTH 590.0 feet
 to a 2x2 POST being at the NORTHWEST corner of said claim; thence
EAST 1475.0 feet to a 2x2 POST being at the NORTHEAST
 corner of said claim; thence SOUTH 590.0 feet to a 2x2 POST
 being at the SOUTHEAST corner of said claim; thence WEST
1475.0 feet to the place of beginning.

068010

Fee 3.00

INDEXED	COPIES	BLOTTED
---------	--------	---------



SCALE: 1" = 2000'

State of Arizona }
County of Pima } ss

I hereby certify that the within instrument was filed for record as request

Of Barbara Allen
Date JUN 15 1979 5:58 PM

Book 6048 Page 1403-1404

Witness my hand and Official Seal day and year above written

IDA M. SMYTH County Recorder

By Barbara Allen
Deputy



LAND DEPARTMENT

6048 PAGE 1404

Supplemental
but unrecorded
data

CANYON 123 Lode Claim
Date of Loc./~~Re~~loc. 5-14-79
Rec. in Book 6048 Page 1403-1404

Filed by:

ANAMAX MINING COMPANY (Owner)
P.O. Box 127
Sahuarita, Arizona 85629

APPROXIMATE LOCATION OF CLAIM:

	Section	Township	Range
NE $\frac{1}{4}$	_____	T _____ S	R _____ E
NW $\frac{1}{4}$	_____	T _____ S	R _____ E
SE $\frac{1}{4}$	5	T 18 S	R 16 E
SW $\frac{1}{4}$	5	T 18 S	R 16 E

G & SR B&M, Pima County, Arizona

ANAMAX MINING COMPANY
LAND DEPT.

7-3-79 ms & md

NOTICE OF MINING LOCATION
LODE CLAIM

JUL 9 1979

A MC 47572

TO ALL WHOM IT MAY CONCERN:

NOTICE IS HEREBY GIVEN that the CANYON NO. 124 lode mining claim has been located by Anamax Mining Company, an Arizona general partnership, whose address is P. O. Box 127, Sahuarita, Arizona 85629, on the 15th day of May, 1979.

This claim is 1475.0 feet long measured along the center-line of the claim and 590.0 feet wide. This notice is posted on the location monument at the NE corner of the claim and the location monument is in Section 5, Township 18 South, Range 16 East, G&SRB&M, and is 7.07 feet from the EAST end and 1467.93 feet from the WEST end of this claim.

The general course of this claim is from EAST to WEST.

This claim is located in HELVETIA Mining District, PIMA County, Arizona, and is located in Section(s) 5, Township 18 South, Range 16 East,

G&SRB&M. The locality of the claim with reference to some natural object or permanent monument whereby the claim can be identified is as follows:

from the SW corner of Section 5, Township 18 South,

Range 16 East, G&SR B&M, the claim is located about

3600 feet in a north-easterly direction.

All done in accordance with the laws of the United States and the laws of Arizona (Section 27-202, A.R.S., as amended by Chapter 177, Laws of 1978).

DATED AND POSTED on the ground the day and year first above written.

ANAMAX MINING COMPANY

Witnesses:

By Bert L. Reid Locator

Alfred Bustamante

STATE OF ARIZONA)
) ss.
County of Pima)

Witness my hand and Official Seal.

I hereby certify that the within instrument was filed for record in Pima County, State of Arizona, at the request of

County Recorder

Anamax Mining Company
P.O.Box 127, Sahuarita, AZ 85629

By _____
Deputy

on _____ at

Fee _____

No. _____

Book _____ Page _____

(Supplemental unrecorded data on reverse of attached plat.)

Filed by:

ANAMAX MINING COMPANY (Owner)

P.O. Box 127

Sahuarita, Arizona 85629

PLAT OF THE CANYON NO. 124 LODE CLAIM

U.S. BLM Serial No. AMC _____

HELVETIA MINING DISTRICT

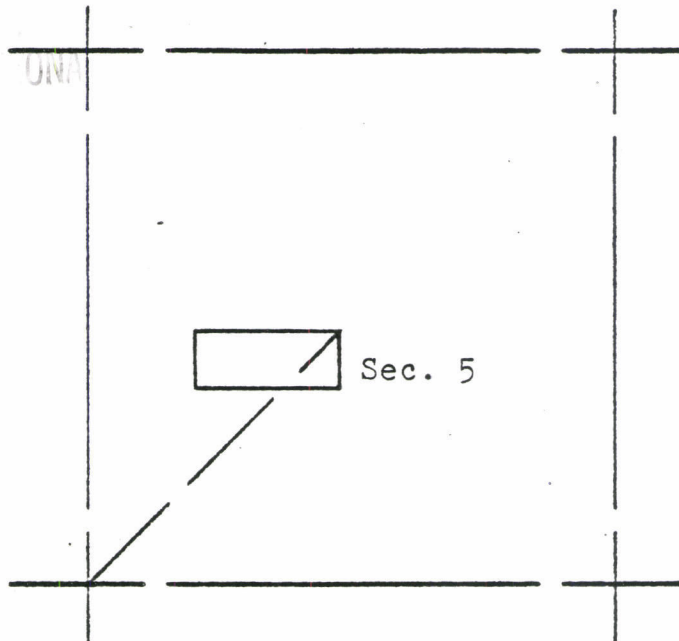
S 5 T 18 S R 16 E

AMC 4757

G&SR B&M, PIMA COUNTY, ARIZ.

JUL 9 1979

RECEIVED
COUNTY CLERK
PIMA COUNTY, ARIZ.



(Supplemental unrecorded data on reverse.)


The surface boundaries of the claim are marked upon the ground as follows:
 Beginning at a 2x2 POST at a point in a N45°E direction
10.0 feet from the location monument (a 2x2 POST at which the location
 notice is posted) being the NORTHEAST corner of said claim; from which
 the SOUTHWEST corner of Section 5 bears S45°48'01"W
 a distance of 3610.32 feet; thence SOUTH 590.0 feet
 to a 2x2 POST being at the SOUTHEAST corner of said claim; thence
WEST 1475.0 feet to a 2x2 POST being at the SOUTHWEST
 corner of said claim; thence NORTH 590.0 feet to a 2x2 POST
 being at the NORTHWEST corner of said claim; thence EAST
1475.0 feet to the place of beginning.

068011

Fee 3.00

INDEXED	COPIES	BLOTTED
---------	--------	---------

State of Arizona }
County of Pima } ss



SCALE: 1" = 2000'

I hereby certify that the within instru-
ment was filed for record as request

Of Anamax Mining Co.

Date JUN 13 1979 - 9:30 PM

Book 6048 Page 1405 - 1406

Witness my hand and Official Seal
 day and year above written
 IDA M. SMYTH County Recorder
 by Barbara Allen
 Deputy



LAND DEPARTMENT

6048 PAGE 1406

Supplemental
but unrecorded
data

CANYON N° 124 Lode Claim

Date of Loc./~~Reloc.~~ 5-15-79

Rec. in Book 6048 Page 1405-1406

Filed by:

ANAMAX MINING COMPANY (Owner)
P.O. Box 127
Sahuarita, Arizona 85629

APPROXIMATE LOCATION OF CLAIM:

	Section	Township		Range	
NE $\frac{1}{4}$	_____	T _____	S _____	R _____	E _____
NW $\frac{1}{4}$	_____	T _____	S _____	R _____	E _____
SE $\frac{1}{4}$	_____	T _____	S _____	R _____	E _____
SW $\frac{1}{4}$	5	T 18	S _____	R 16	E _____

G & SR B&M, Pima County, Arizona

ANAMAX MINING COMPANY
LAND DEPT.

7-3-79 ms & md

(Supplemental unrecorded data on reverse of attached plat.)

JUL 1979

FILE

NOTICE OF MINING LOCATION
LODE CLAIM

A MC 47573

TO ALL WHOM IT MAY CONCERN:

NOTICE IS HEREBY GIVEN that the CANYON NO. 125 lode mining claim has been located by Anamax Mining Company, an Arizona general partnership, whose address is P. O. Box 127, Sahuarita, Arizona 85629, on the 15th day of May, 1979.

This claim is 1475.0 feet long measured along the center-line of the claim and 590.0 feet wide. This notice is posted on the location monument at the NW corner of the claim and the location monument is in Section 5, Township 18 South, Range 16 East, G&SRB&M, and is 7.07 feet from the WEST end and 1467.93 feet from the EAST end of this claim.

The general course of this claim is from EAST to WEST.

This claim is located in HELVETIA Mining District, PIMA County, Arizona, and is located in Section(s) 5, Township 18 South, Range 16 East,

G&SRB&M. The locality of the claim with reference to some natural object or permanent monument whereby the claim can be identified is as follows:

from the SW corner of Section 5, Township 18 South,

Range 16 East, G&SR B&M, the claim is located about

3610 feet in a north-easterly direction.

All done in accordance with the laws of the United States and the laws of Arizona (Section 27-202, A.R.S., as amended by Chapter 177, Laws of 1978).

DATED AND POSTED on the ground the day and year first above written.

ANAMAX MINING COMPANY

Witnesses:

By Bert L. Reid Locator

Alfred Bustamante

STATE OF ARIZONA)
County of Pima) ss.

Witness my hand and Official Seal.

I hereby certify that the within instrument was filed for record in Pima County, State of Arizona, at the request of Anamax Mining Company P.O.Box 127, Sahuarita, AZ 85629

County Recorder

By _____ Deputy

on _____ at

Fee _____

No. _____

Book _____ Page _____

Filed by:

ANAMAX MINING COMPANY (Owner)

P.O. Box 127

Sahuarita, Arizona 85629

PLAT OF THE CANYON NO. 125 LODE CLAIM

U.S. BLM Serial No. AMC _____

HELVETIA MINING DISTRICT

S 5 T 18 S R 16 E

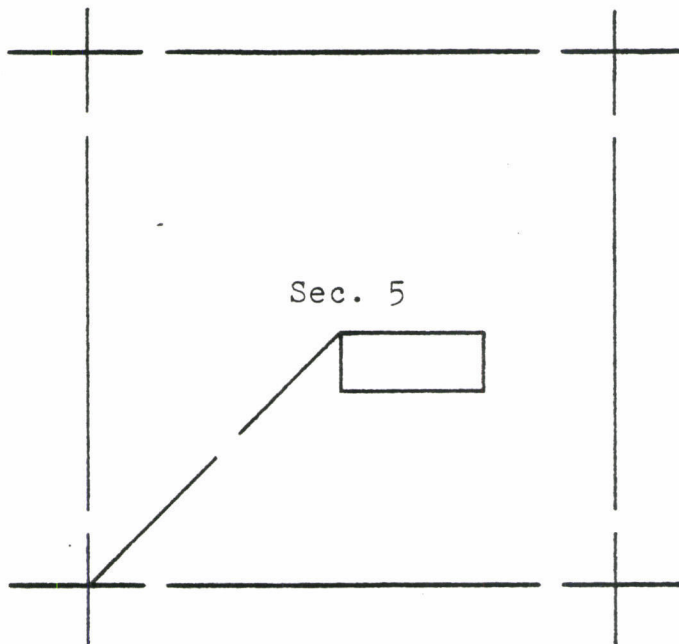
A MC 47573

G&SR B&M, PIMA COUNTY, ARIZ.

RECEIVED
COUNTY CLERK'S OFFICE

JUN 9 1979

RECORDED
INDEXED



(Supplemental unrecorded data on reverse.)

The surface boundaries of the claim are marked upon the ground as follows:
 Beginning at a 2x2 POST at a point in a N45°W direction
10.0 feet from the location monument (a 2x2 POST at which the location
 notice is posted) being the NORTHWEST corner of said claim; from which
 the SOUTHWEST corner of Section 5 bears S45°48'01"W
 a distance of 3610.32 feet; thence SOUTH 590.0 feet
 to a 2x2 POST being at the SOUTHWEST corner of said claim; thence
EAST 1475.0 feet to a 2x2 POST being at the SOUTHEAST
 corner of said claim; thence NORTH 590.0 feet to a 2x2 POST
 being at the NORTHEAST corner of said claim; thence WEST
1475.0 feet to the place of beginning.

Fee 3.00 068012


INDEXED	COPIES	BLOTTED
---------	--------	---------

State of Arizona }
County of Pima } ss

I hereby certify that the within instrument was filed for record as requested

By Armed Mining Co.
Date JUN 13 1979 - 3:30 PM

Book 6048 Page 1407-1408



SCALE: 1" = 2000'



LAND DEPARTMENT

Witness my hand and Official Seal
day and year above written

IDA M. E. SMITH County Recorder

By Dorothy Allen

Deputy

6048-1408

Supplemental
but unrecorded
data

CANYON 125 Lode Claim
Date of Loc./~~Re~~loc. 5-15-79
Rec. in Book 6048 Page 1407-1408

Filed by:

ANAMAX MINING COMPANY (Owner)
P.O. Box 127
Sahuarita, Arizona 85629

APPROXIMATE LOCATION OF CLAIM:

	Section	Township	Range
NE $\frac{1}{4}$	_____	T _____ S	R _____ E
NW $\frac{1}{4}$	_____	T _____ S	R _____ E
SE $\frac{1}{4}$	<u>5</u>	T <u>18</u> S	R <u>16</u> E
SW $\frac{1}{4}$	<u>5</u>	T <u>18</u> S	R <u>16</u> E

G & SR B&M, Pima County, Arizona

ANAMAX MINING COMPANY
LAND DEPT.

7-3-79 ms & md

NOTICE OF MINING LOCATION
LODE CLAIM

A MC 47574

TO ALL WHOM IT MAY CONCERN:

NOTICE IS HEREBY GIVEN that the CANYON NO. 126 lode mining claim has been located by Anamax Mining Company, an Arizona general partnership, whose address is P. O. Box 127, Sahuarita, Arizona 85629, on the 15th day of May, 1979.

This claim is 1475.0 feet long measured along the center-line of the claim and 590.0 feet wide. This notice is posted on the location monument at the SE corner of the claim and the location monument is in Section 5, Township 18 South, Range 16 East, G&SRB&M, and is 7.07 feet from the EAST end and 1467.93 feet from the WEST end of this claim.

The general course of this claim is from EAST to WEST.

This claim is located in HELVETIA Mining District, PIMA County, Arizona, and is located in Section(s) 5, Township 18 South, Range 16 East,

G&SRB&M. The locality of the claim with reference to some natural object or permanent monument whereby the claim can be identified is as follows:

from the SW corner of Section 5, Township 18 South,
Range 16 East, G&SR B&M, the claim is located about
3610 feet in a north-easterly direction.

All done in accordance with the laws of the United States and the laws of Arizona (Section 27-202, A.R.S., as amended by Chapter 177, Laws of 1978).

DATED AND POSTED on the ground the day and year first above written.

ANAMAX MINING COMPANY

Witnesses:

By Bert L. Reid Locator

Alfred Bustamante

STATE OF ARIZONA)
County of Pima) ss.

Witness my hand and Official Seal.

I hereby certify that the within instrument was filed for record in Pima County, State of Arizona, at the request of Anamax Mining Company P.O.Box 127, Sahuarita, AZ 85629

County Recorder

on _____ at _____

By _____ Deputy

No. _____

Fee _____

Book _____ Page _____

(Supplemental unrecorded data on reverse of attached plat.)

Filed by:

ANAMAX MINING COMPANY (Owner)

P.O. Box 127

Sahuarita, Arizona 85629

PLAT OF THE CANYON NO. 126 LODE CLAIM

U.S. BLM Serial No. AMC _____

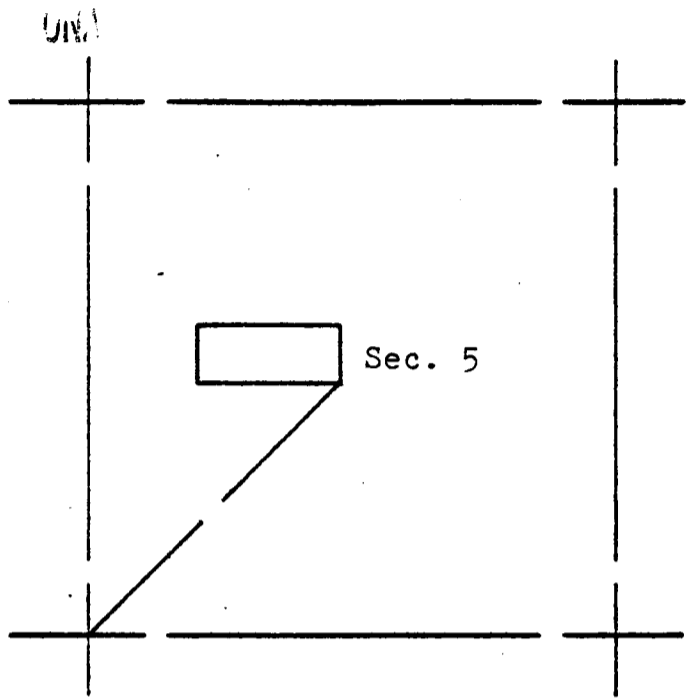
HELVETIA MINING DISTRICT

S 5 T 18 S R 16 E

JUN 13 1979

G&SR B&M, PIMA COUNTY, ARIZ.

A MC 47574




The surface boundaries of the claim are marked upon the ground as follows:
 Beginning at a 2x2 POST at a point in a S45°E direction
10.0 feet from the location monument (a 2x2 POST at which the location
 notice is posted) being the SOUTHEAST corner of said claim; from which
 the SOUTHWEST corner of Section 5 bears S45°48'01"W
 a distance of 3610.32 feet; thence NORTH 590.0 feet
 to a 2x2 POST being at the NORTHEAST corner of said claim; thence
WEST 1475.0 feet to a 2x2 POST being at the NORTHWEST
 corner of said claim; thence SOUTH 590.0 feet to a 2x2 POST
 being at the SOUTHWEST corner of said claim; thence EAST
1475.0 feet to the place of beginning.

068013

Fee 3.00

INDEXED	COPIES	BLOTTED
---------	--------	---------



SCALE: 1" = 2000'

State of Arizona }
County of Pima } ss

I hereby certify that the within instrument was filed for record as request
Of Barrett Mining Co.

Date JUN 13 1979 - 3 30 PM
Book 6048 Page 1409-1410

Witness my hand and Official Seal
day and year above written
IDA MAE SMYTH County Recorder
By Barbara Allen
Deputy



LAND DEPARTMENT

6048 PAGE 1410

BAPLAW.COM

Supplemental
but unrecorded
data

CANYON N 126 Lode Claim
Date of Loc./Reloc. 5-15-79
Rec. in Book 6048 Page 1409-1410

Filed by:

ANAMAX MINING COMPANY (Owner)
P.O. Box 127
Sahuarita, Arizona 85629

APPROXIMATE LOCATION OF CLAIM:

	Section	Township	Range
NE $\frac{1}{4}$	_____	T _____ S	R _____ E
NW $\frac{1}{4}$	5	T 18 S	R 16 E
SE $\frac{1}{4}$	_____	T _____ S	R _____ E
SW $\frac{1}{4}$	5	T 18 S	R 16 E

G & SR B&M, Pima County, Arizona

ANAMAX MINING COMPANY
LAND DEPT.

7-3-79 ms & md

Filed by:

ANAMAX MINING COMPANY (Owner)

P.O. Box 127

Sahuarita, Arizona 85629

PLAT OF THE CANYON NO. 127 LODE CLAIM

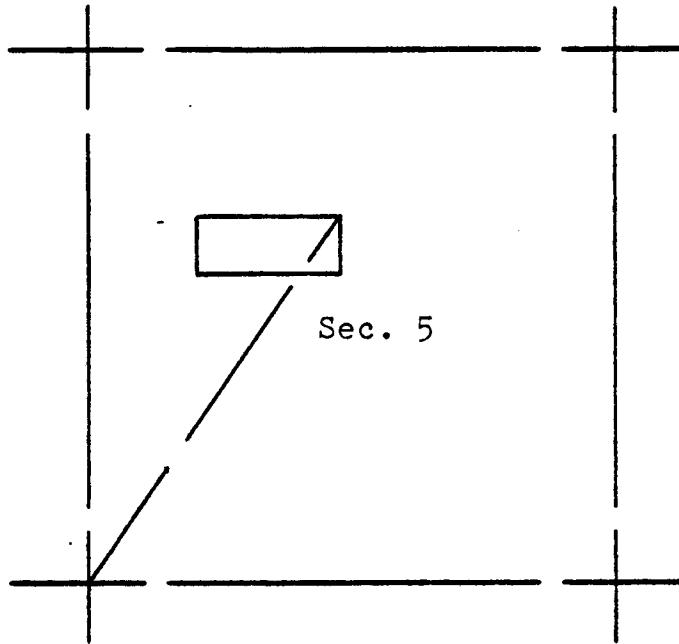
U.S. BLM Serial No. AMC _____

HELVETIA MINING DISTRICT

JUN 9 1979 S 5 T 18 S R 16 E

A MC 47575

G&SR B&M, PIMA COUNTY, ARIZ.




The surface boundaries of the claim are marked upon the ground as follows:
 Beginning at a 2x2 POST at a point in a N45°E direction
10.0 feet from the location monument (a 2x2 POST at which the location
 notice is posted) being the NORTHEAST corner of said claim; from which
 the SOUTHWEST corner of Section 5 bears S34°59'47"W
 a distance of 4512.96 feet; thence SOUTH 590.0 feet
 to a 2x2 POST being at the SOUTHEAST corner of said claim; thence
WEST 1475.0 feet to a 2x2 POST being at the SOUTHWEST
 corner of said claim; thence NORTH 590.0 feet to a 2x2 POST
 being at the NORTHWEST corner of said claim; thence EAST
1475.0 feet to the place of beginning.

068014

Fee 3.00

INDEXED	COPIES	BLOTTED
---------	--------	---------



SCALE: 1" = 2000'

State of Arizona }
County of Pima } ss

I hereby certify that the within instru-
ment was filed for record as request
of ANAMAX Mining Co.

Date JUN 13 1979 - 3:30 PM
BOOK 6048 Page 1411-1412

Witness my hand and Official Seal
day and year above written
IDA MAE SMITH, County Recorder
By Babara Allen
Deputy



LAND DEPARTMENT

6048 page 1412

(Supplemental unrecorded data on reverse.)

Supplemental
but unrecorded
data

 CANY NO. 127 Lode Claim
Date of Loc./~~Re~~loc. 5-15-79
Rec. in Book 6048 Page 1411-1412

Filed by:

ANAMAX MINING COMPANY (Owner)
P.O. Box 127
Sahuarita, Arizona 85629

APPROXIMATE LOCATION OF CLAIM:

	Section	Township	Range
NE $\frac{1}{4}$	<u> </u>	T <u> </u> S	R <u> </u> E
NW $\frac{1}{4}$	<u> 5 </u>	T <u> 18 </u> S	R <u> 16 </u> E
SE $\frac{1}{4}$	<u> </u>	T <u> </u> S	R <u> </u> E
SW $\frac{1}{4}$	<u> </u>	T <u> </u> S	R <u> </u> E

G & SR B&M, Pima County, Arizona

ANAMAX MINING COMPANY
LAND DEPT.

7-3-79 ms & md

NOTICE OF MINING LOCATION
LODE CLAIM

A MC 47576

JUL 9 1979

TO ALL WHOM IT MAY CONCERN:

NOTICE IS HEREBY GIVEN that the CANYON NO. 128 lode mining claim has been located by Anamax Mining Company, an Arizona general partnership, whose address is P. O. Box 127, Sahuarita, Arizona 85629, on the 15th day of May, 1979.

This claim is 1475.0 feet long measured along the center-line of the claim and 590.0 feet wide. This notice is posted on the location monument at the SE corner of the claim and the location monument is in Section 5, Township 18 South, Range 16 East, G&SRB&M, and is 7.07 feet from the EAST end and 1467.93 feet from the WEST end of this claim.

The general course of this claim is from EAST to WEST.

This claim is located in HELVETIA Mining District, PIMA County, Arizona, and is located in Section(s) 5, Township 18 South, Range 16 East,

G&SRB&M. The locality of the claim with reference to some natural object or permanent monument whereby the claim can be identified is as follows:

from the SW corner of Section 5, Township 18 South,

Range 16 East, G&SR B&M, the claim is located about

4510 feet in a north-easterly direction.

All done in accordance with the laws of the United States and the laws of Arizona (Section 27-202, A.R.S., as amended by Chapter 177, Laws of 1978).

DATED AND POSTED on the ground the day and year first above written.

ANAMAX MINING COMPANY

Witnesses:

By Bert L. Reid Locator

Alfred Bustamante

STATE OF ARIZONA)
County of Pima) ss.

Witness my hand and Official Seal.

I hereby certify that the within instrument was filed for record in Pima County, State of Arizona, at the request of Anamax Mining Company P.O.Box 127, Sahuarita, AZ 85629

County Recorder

on _____ at _____

By _____ Deputy

No. _____

Fee _____

Book _____ Page _____

(Supplemental unrecorded data on reverse of attached plat.)

Filed by:

ANAMAX MINING COMPANY (Owner)

P.O. Box 127

Sahuarita, Arizona 85629

PLAT OF THE CANYON NO. 128 LODE CLAIM

U.S. BLM Serial No. AMC _____

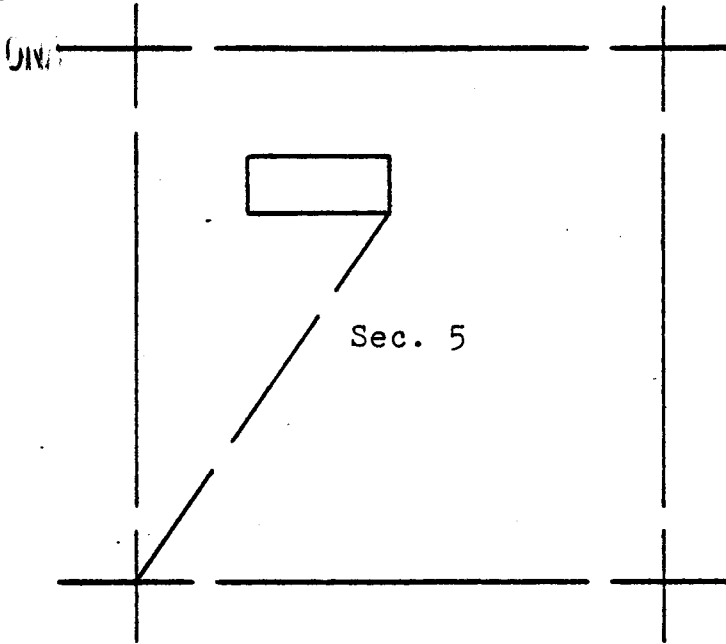
HELVETIA MINING DISTRICT

S 5 T 18 S R 16 E

G&SR B&M, PIMA COUNTY, ARIZ.

AMC 4757

JUN 13 1979




The surface boundaries of the claim are marked upon the ground as follows: Beginning at a 2x2 POST at a point in a S45°E direction 10.0 feet from the location monument (a 2x2 POST at which the location notice is posted) being the SOUTHEAST corner of said claim; from which the SOUTHWEST corner of Section 5 bears S34°59'47"W a distance of 4512.96 feet; thence NORTH 590.0 feet to a 2x2 POST being at the NORTHEAST corner of said claim; thence WEST 1475.0 feet to a 2x2 POST being at the NORTHWEST corner of said claim; thence SOUTH 590.0 feet to a 2x2 POST being at the SOUTHWEST corner of said claim; thence EAST 1475.0 feet to the place of beginning.

068015

Fee 3.00

INDEXED	COPIES	BLOTTED
---------	--------	---------



SCALE: 1" = 2000'

State of Arizona }
County of Pima } ss

I hereby certify that the within instrument was filed for record as request

Date JUN 13 1979 - 3 30 PM
Book 6048 Page 1413-1414

Witness my hand and Official Seal day and year above written

IDA MCKE SMYTH County Recorder

By Barbara Allen Deputy



LAND DEPARTMENT

6048 PAGE 1414

(Supplemental unrecorded data on reverse.)

Supplemental
but unrecorded
data

CANY NO. 128 Lode Claim
Date of Loc./~~Reloc.~~ 5-15-79
Rec. in Book 6048 Page 1413-1414

Filed by:

ANAMAX MINING COMPANY (Owner)
P.O. Box 127
Sahuarita, Arizona 85629

APPROXIMATE LOCATION OF CLAIM:

	Section	Township	Range
NE $\frac{1}{4}$	_____	T _____ S	R _____ E
NW $\frac{1}{4}$	5	T 18 S	R 16 E
SE $\frac{1}{4}$	_____	T _____ S	R _____ E
SW $\frac{1}{4}$	_____	T _____ S	R _____ E

G & SR B&M, Pima County, Arizona

ANAMAX MINING COMPANY
LAND DEPT.

7-3-79 ms & md

NOTICE OF MINING LOCATION
LODE CLAIM

A MC 47577

JUL 9 1979

TO ALL WHOM IT MAY CONCERN:

NOTICE IS HEREBY GIVEN that the CANYON NO. 129 lode mining claim has been located by Anamax Mining Company, an Arizona general partnership, whose address is P. O. Box 127, Sahuarita, Arizona 85629, on the 15th day of May, 1979.

This claim is 1475.0 feet long measured along the center-line of the claim and 590.0 feet wide. This notice is posted on the location monument at the NE corner of the claim and the location monument is in Section 5, Township 18 South, Range 16 East, G&SRB&M, and is 7.07 feet from the EAST end and 1467.93 feet from the WEST end of this claim.

The general course of this claim is from EAST to WEST.

This claim is located in HELVETIA Mining District, PIMA County, Arizona, and is located in Section(s) 5, Township 18 South, Range 16 East.

G&SRB&M. The locality of the claim with reference to some natural object or permanent monument whereby the claim can be identified is as follows:

from the SW corner of Section 5, Township 18 South,

Range 16 East, G&SR B&M, the claim is located about

5510 feet in a north-easterly direction.

All done in accordance with the laws of the United States and the laws of Arizona (Section 27-202, A.R.S., as amended by Chapter 177, Laws of 1978).

DATED AND POSTED on the ground the day and year first above written.

ANAMAX MINING COMPANY

Witnesses:

By Bert L. Reid Locator

Alfred Bustamante

STATE OF ARIZONA)
County of Pima) ss.

Witness my hand and Official Seal.

I hereby certify that the within instrument was filed for record in Pima County, State of Arizona, at the request of

County Recorder

Anamax Mining Company
P.O.Box 127, Sahuarita, AZ 85629

By _____ Deputy

on _____ at _____

Fee _____

No. _____

Book _____ Page _____

(Supplemental unrecorded data on reverse of attached plat.)

Filed by:

ANAMAX MINING COMPANY (Owner)

P.O. Box 127

Sahuarita, Arizona 85629

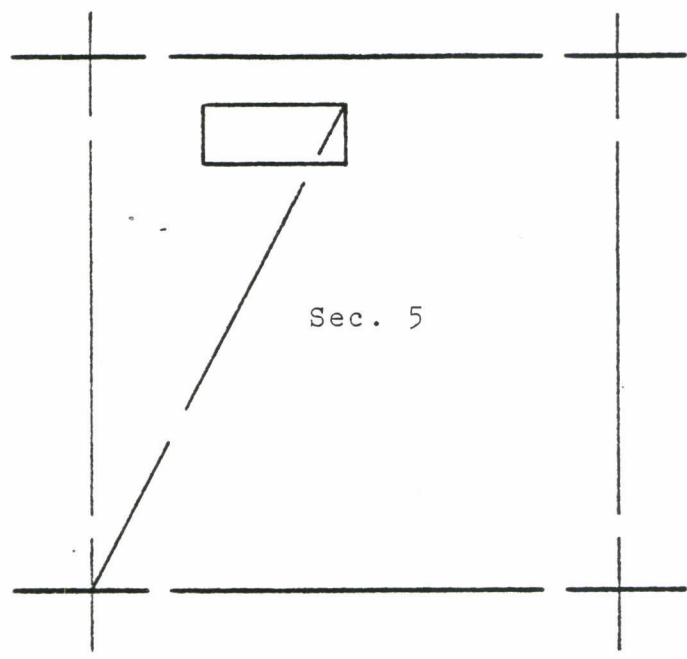
RECEIVED
PLAT OF THE OFFICE CANYON NO. 129 LODE CLAIM

JUL 19 1979 U.S. BLM Serial No. AMC _____

10.00 HELVETIA MINING DISTRICT
PHOENIX ARIZONA T 18 S R 16 E

G&SR B&M, PIMA COUNTY, ARIZ.

AMC 47577



The surface boundaries of the claim are marked upon the ground as follows:
 Beginning at a 2x2 POST at a point in a N45°E direction
10.0 feet from the location monument (a 2x2 POST at which the location
 notice is posted) being the NORTHEAST corner of said claim; from which
 the SOUTHWEST corner of Section 5 bears S27°57'20"W
 a distance of 5521.24 feet; thence SOUTH 590.0 feet
 to a 2x2 POST being at the SOUTHEAST corner of said claim; thence
WEST 1475.0 feet to a 2x2 POST being at the SOUTHWEST
 corner of said claim; thence NORTH 590.0 feet to a 2x2 POST
 being at the NORTHWEST corner of said claim; thence EAST
1475.0 feet to the place of beginning.

Fee 3.00 068016

INDEXED	COPIES	BLOTTED
---------	--------	---------



SCALE: 1" = 2000'

State of Arizona)
County of Pima) ss

I hereby certify that the within instrument was filed for record as request

Of Warrant Mining Co.
Date JUN 13 1979 - 3:30 PM
Book 6048 Page 1415 - 1416

Witness my hand and Official Seal
day and year above written
IDA MAE SMYTH County Recorder
by Sabana Allen
Deputy



6048 PAGE 1416

(Supplemental, unrecorded data on reverse.)

Supplemental
but unrecorded
data

CANYON). 129 Lode Claim
Date of Loc./Reloc. 5-15-79
Rec. in Book 6048 Page 1415-1416

Filed by:

ANAMAX MINING COMPANY (Owner)
P.O. Box 127
Sahuarita, Arizona 85629

APPROXIMATE LOCATION OF CLAIM:

	Section	Township	Range
NE $\frac{1}{4}$	_____	T _____ S	R _____ E
NW $\frac{1}{4}$	5	T 18 S	R 16 E
SE $\frac{1}{4}$	_____	T _____ S	R _____ E
SW $\frac{1}{4}$	_____	T _____ S	R _____ E

G & SR B&M, Pima County, Arizona

ANAMAX MINING COMPANY
LAND DEPT.

7-3-79 ms & md

Filed by:

ANAMAX MINING COMPANY (Owner)

P.O. Box 127

Sahuarita, Arizona 85629

PLAT 157D THE CANYON NO. 130 LODE CLAIM
 U.S. BLM Serial No. AMC _____

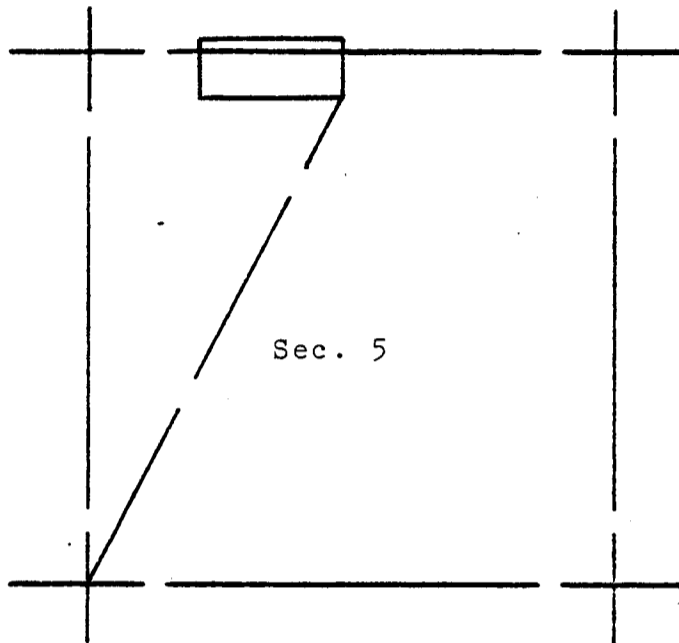
JUN 9 1979 HELVETIA MINING DISTRICT
 32 17 16
 S 5 T 18 S R 16 E

A MC 47578

G&SR B&M, PIMA COUNTY, ARIZ.

T 17 S Sec. 32

T 18 S Sec. 5




The surface boundaries of the claim are marked upon the ground as follows:
 Beginning at a 2x2 POST at a point in a S45°E direction
10.0 feet from the location monument (a 2x2 POST at which the location
 notice is posted) being the SOUTHEAST corner of said claim; from which
 the SOUTHWEST corner of Section 5 bears S27°57'20\"/>

[Supplemental unrecorded data on reverse.]

068017

Fee 3.00

INDEXED	COPIES	BLOTTED
---------	--------	---------



SCALE: 1" = 2000'

State of Arizona }
 County of Pima } ss

I hereby certify that the within instru-
 ment was filed for record as request

Of Harmon Mining Co.
 Date JUN 13 1979 - 3:30 PM
 Book 6048 Page 1417-1418

Witness my hand and Official Seal
 on this day above written

Deputy County Recorder

by Sabara Allen
 Deputy



LAND DEPARTMENT

6048 PAGE 1418

Supplemental
but unrecorded
data

CANYON 130 Lode Claim
Date of Loc./~~Reloc.~~ 5-15-79
Rec. in Book 6048 Page 1417-1418

• Filed by:

ANAMAX MINING COMPANY (Owner)
P.O. Box 127
Sahuarita, Arizona 85629

APPROXIMATE LOCATION OF CLAIM:

	Section	Township		Range	
NE $\frac{1}{4}$	_____	T _____	S _____	R _____	E _____
NW $\frac{1}{4}$	5	T 18	S	R 16	E
SE $\frac{1}{4}$	_____	T _____	S _____	R _____	E _____
SW $\frac{1}{4}$	32	T 17	S	R 16	E

G & SR B&M, Pima County, Arizona

ANAMAX MINING COMPANY
LAND DEPT.

7-3-79 ms & md